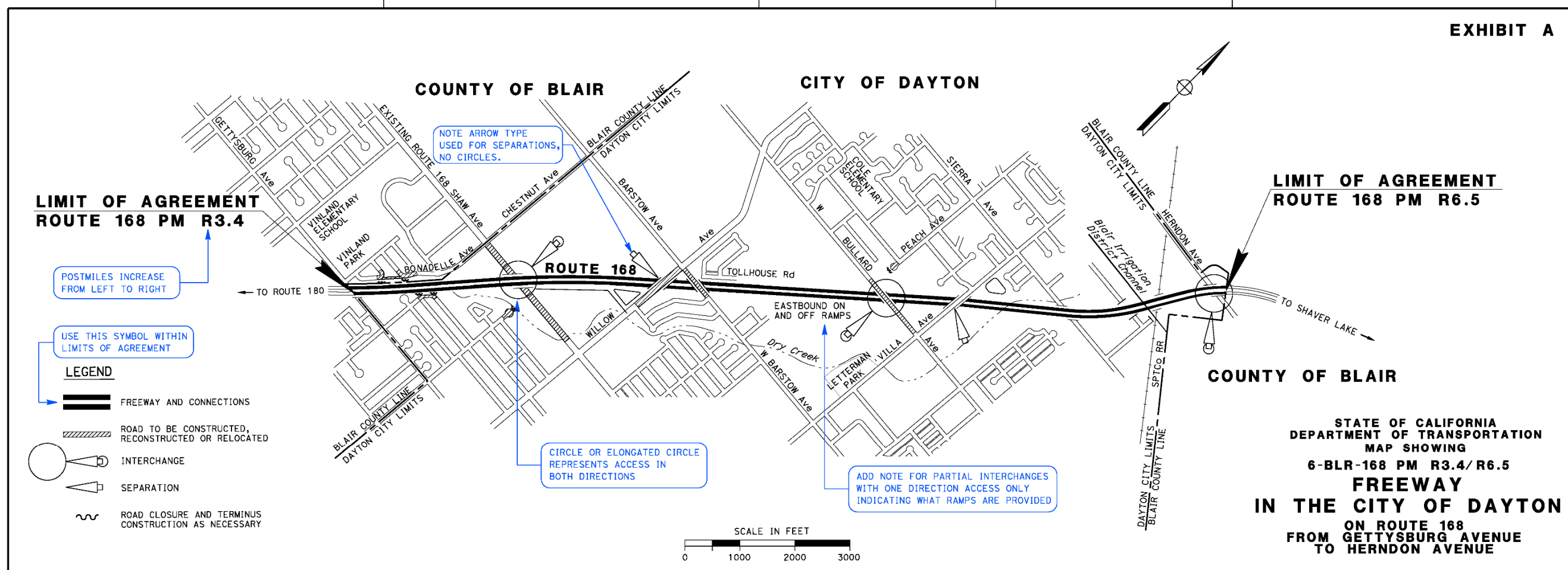


FREWAY AGREEMENT – GEOMETRIC
FIGURE 3-2.4A

Note:

The blue text within the bubbles are directions to the reader and apply to most Freeway or Controlled Access Highway agreement exhibits. See all other examples before completing the project specific exhibit.

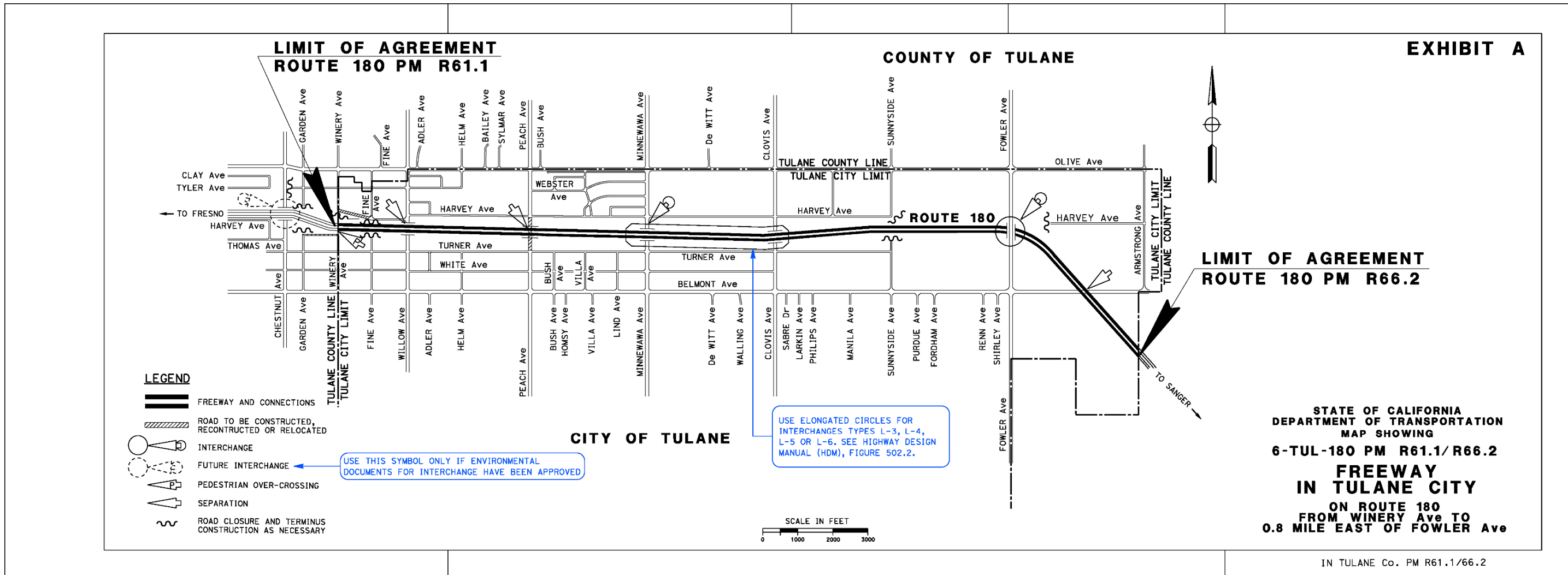


FREWAY AGREEMENT – SYMBOLIC

FIGURE 3-2.4B

Note:

The blue text within the bubbles are directions to the reader and apply to most Freeway or Controlled Access Highway agreement exhibits. See all other examples before completing the project specific exhibit.

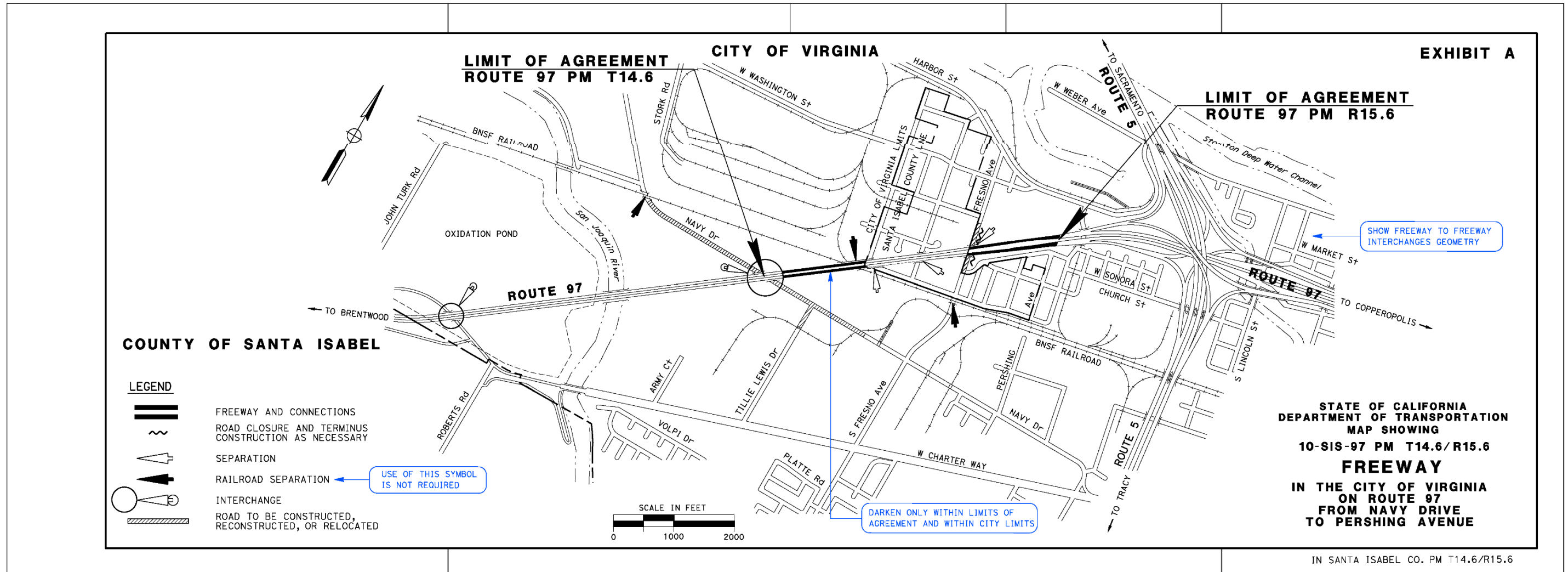


FREWAY AGREEMENT – SYMBOLIC

FIGURE 3-2.4C

Note:

The blue text within the bubbles are directions to the reader and apply to most Freeway or Controlled Access Highway agreement exhibits. See all other examples before completing the project specific exhibit.

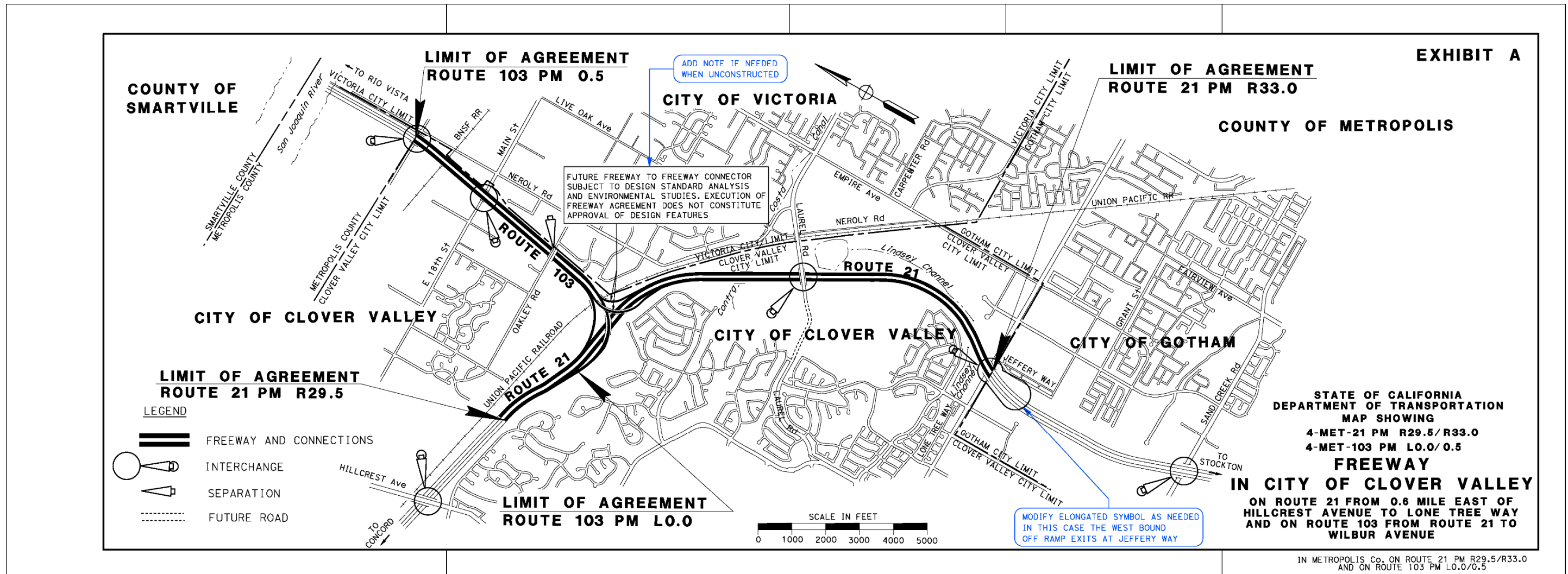


FREWAY AGREEMENT – SYMBOLIC

FIGURE 3-2.4D

Note:

The blue text within the bubbles are directions to the reader and apply to most Freeway or Controlled Access Highway agreement exhibits. See all other examples before completing the project specific exhibit.

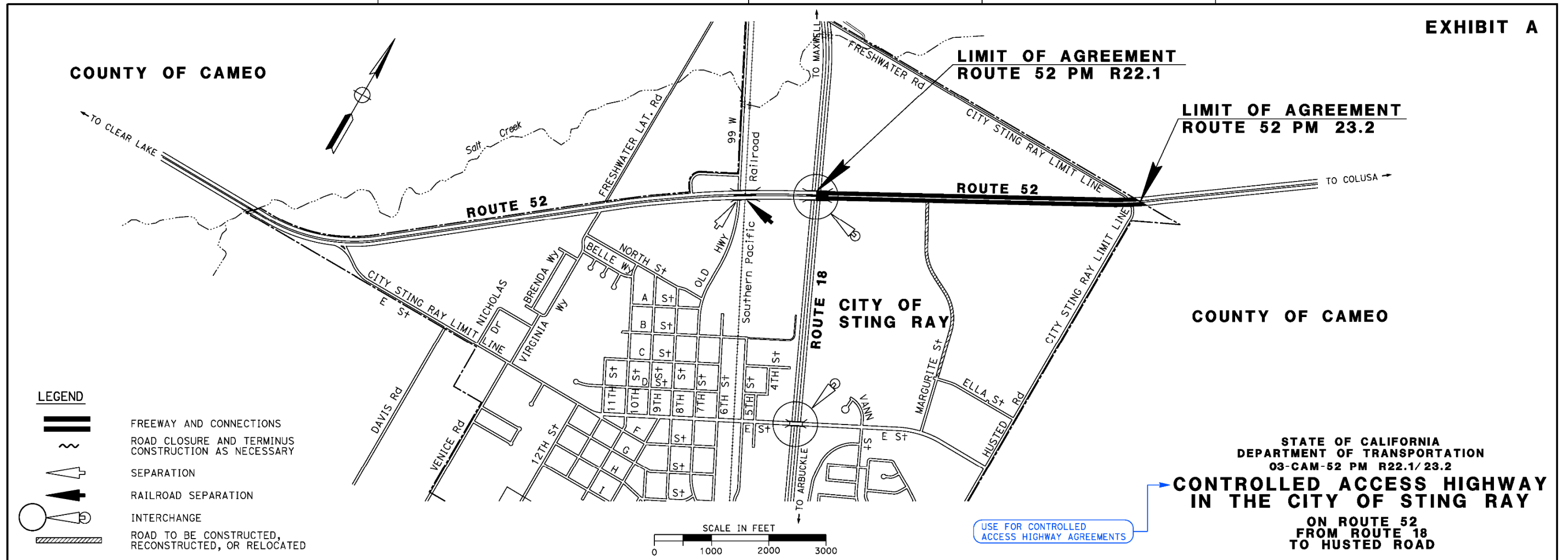


FREEWAY AGREEMENT – SYMBOLIC

FIGURE 3-2.4E

Note:

The blue text within the bubbles are directions to the reader and apply to most Freeway or Controlled Access Highway agreement exhibits. See all other examples before completing the project specific exhibit.



IN CAMEO Co. ON ROUTE 52 PM R22.1/23.2

CONTROLLED ACCESS HIGHWAY AGREEMENT – SYMBOLIC

FIGURE 3-2.4F

Note:

The blue text within the bubbles are directions to the reader and apply to most Freeway or Controlled Access Highway agreement exhibits. See all other examples before completing the project specific exhibit.