Dist	COUNTY	ROUTE	POST MILES TOTAL PROJECT	SHEET No.	TOTAL SHEETS
03	Pla	65	R11.9/R24.1		

REGISTERED CIVIL ENGINEER DATE

PLANS APPROVAL DATE

REGISTERED PROFESSIONAL ENGINEER No. Exp. CIVIL STATE OF CALIFORNIA

THE STATE OF CALIFORNIA OR ITS OFFICERS OR AGENTS SHALL NOT BE RESPONSIBLE FOR THE ACCURACY OR COMPLETENESS OF SCANNED COPIES OF THIS PLAN SHEET.

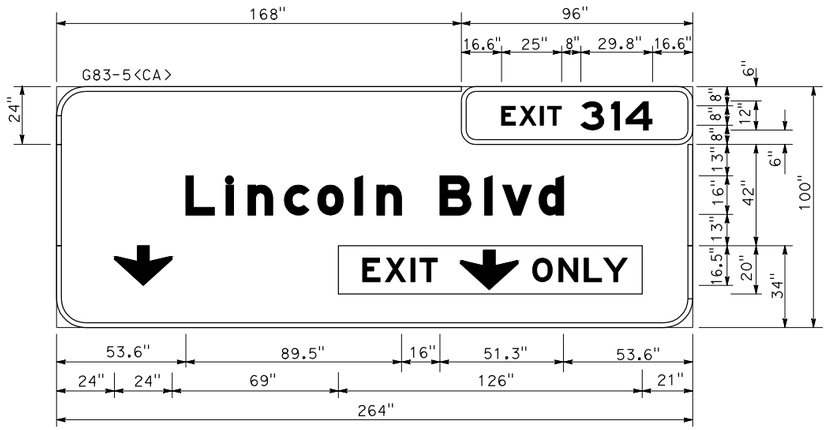

DS-244

2.0" BORDER WITH 12.0" RADIUS
2.0" BORDER WITH 6.0" RADIUS
DOWN ARROW 16.0" 270°

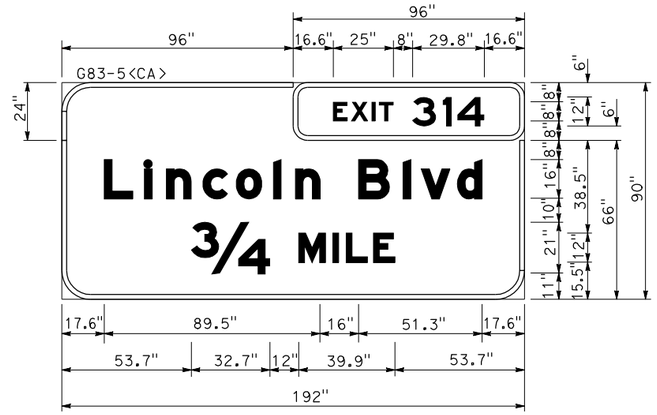

DS-248

2.0" BORDER WITH 12.0" RADIUS
2.0" BORDER WITH 6.0" RADIUS

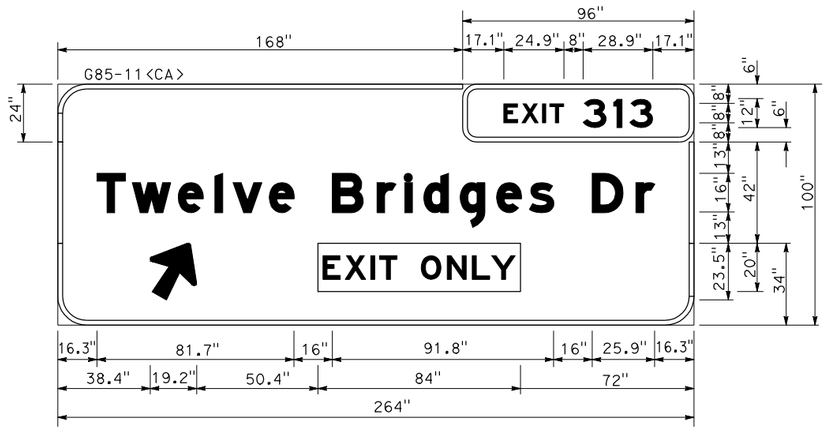

DS-245

2.0" BORDER WITH 12.0" RADIUS
2.0" BORDER WITH 6.0" RADIUS
ARROW CUSTOM - 25.0" 60°

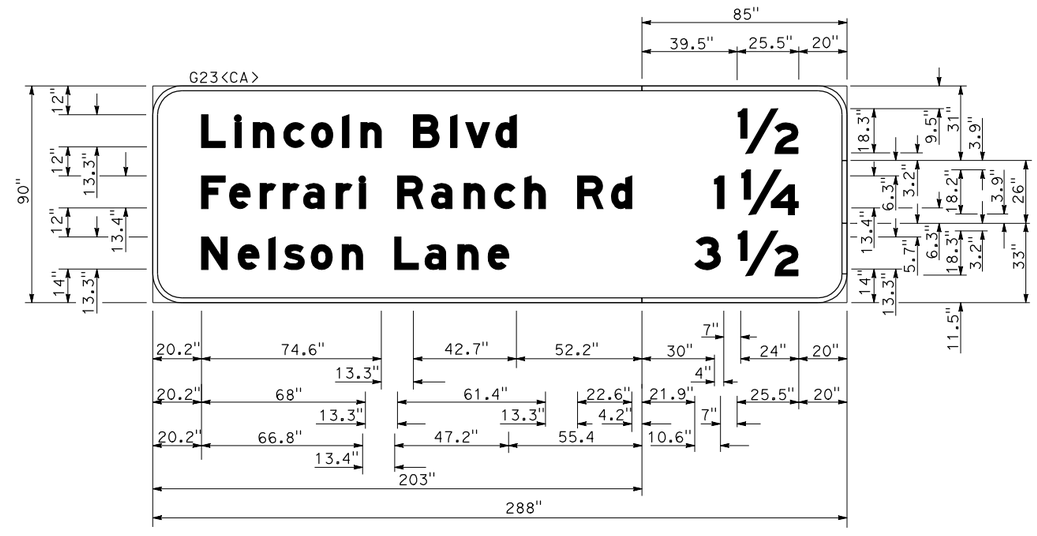

DS-249

2.0" BORDER WITH 12.0" RADIUS

THIS EXAMPLE IS ONE OF MANY EXAMPLES OF THE VARIOUS TYPES OF PROJECT PLAN SHEETS FROM THE SAME CONSTRUCTION PROJECT, "ROUTE 65 BYPASS PROJECT."

SIGN DETAILS SHEET, EXAMPLE "65 SD-1"

SIGN DETAILS

NO SCALE

SD-1

SIGN DETAILS SHEET, EXAMPLE "65 SD-1" RELEASED 7/7/2011

LAST REVISION 00-00-00 | DATE PLOTTED => 06-JUL-2011 | TIME PLOTTED => 13:08

STATE OF CALIFORNIA - DEPARTMENT OF TRANSPORTATION

Caltrans

FUNCTIONAL SUPERVISOR | CALCULATED-DESIGNED BY | CHECKED BY | REVISED BY | DATE REVISED