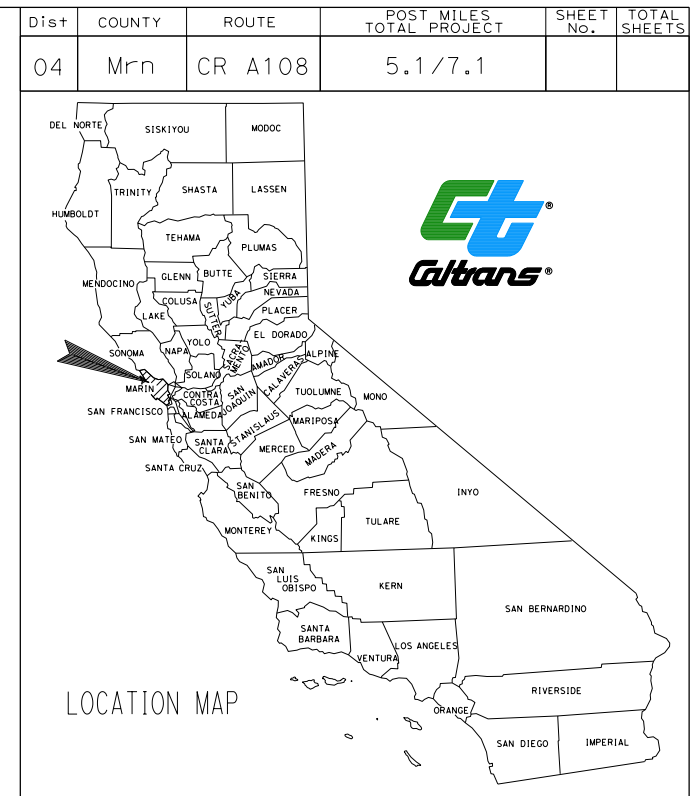


INDEX OF PLANS

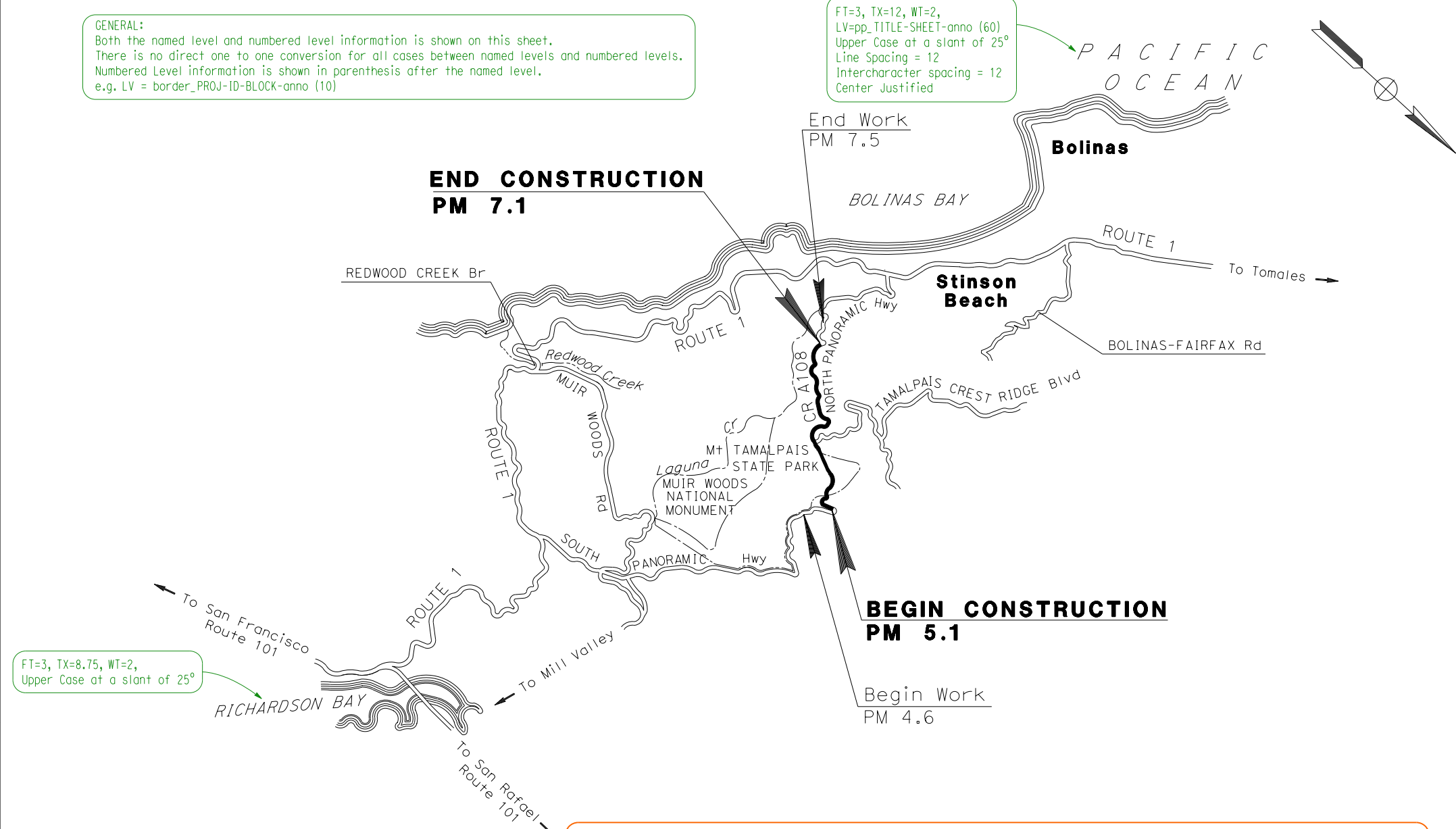
STATE OF CALIFORNIA
DEPARTMENT OF TRANSPORTATION
PROJECT PLANS FOR CONSTRUCTION ON
COUNTY ROAD
IN MARIN COUNTY
NEAR STINSON BEACH
ON COUNTY ROAD A108
FROM 2.0 MILES NORTH OF MUIR WOODS ROAD
TO 2.0 MILES SOUTH OF STATE ROUTE 1

TO BE SUPPLEMENTED BY STANDARD PLANS DATED 2018



GENERAL:
 Both the named level and numbered level information is shown on this sheet.
 There is no direct one to one conversion for all cases between named levels and numbered levels.
 Numbered Level information is shown in parenthesis after the named level.
 e.g. LV = border_PROJ-ID-BLOCK-anno (10)

FT=3, TX=12, WT=2,
 LV=pp_TITLE-SHEET-anno (60)
 Upper Case at a slant of 25°
 Line Spacing = 12
 Intercharacter spacing = 12
 Center Justified



FT=3, TX=8.75, WT=2,
 Upper Case at a slant of 25°

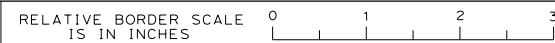
TITLE SHEET, EXAMPLE "L"
CONSTRUCTION ON COUNTY ROAD, LENGTH GREATER THAN 0.2 MILE

PROJECT MANAGER

DESIGN ENGINEER

THE CONTRACTOR SHALL POSSESS THE CLASS (OR CLASSES) OF LICENSE AS SPECIFIED IN THE "NOTICE TO BIDDERS."

NO SCALE



USERNAME => \$USER
 DGN FILE => \$REQUEST

PROJECT ENGINEER _____ DATE _____
 REGISTERED CIVIL ENGINEER

PLANS APPROVAL DATE _____

THE STATE OF CALIFORNIA OR ITS OFFICERS OR AGENTS SHALL NOT BE RESPONSIBLE FOR THE ACCURACY OR COMPLETENESS OF SCANNED COPIES OF THIS PLAN SHEET.

CONTRACT No.	04-4S2504
PROJECT ID	0400001219

TITLE SHEET, EXAMPLE "L" RELEASED 12/11/2019