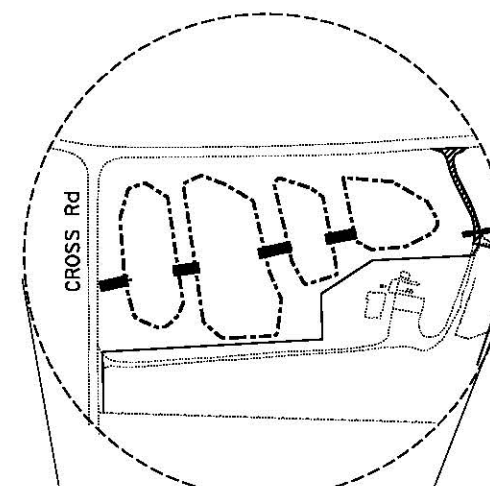
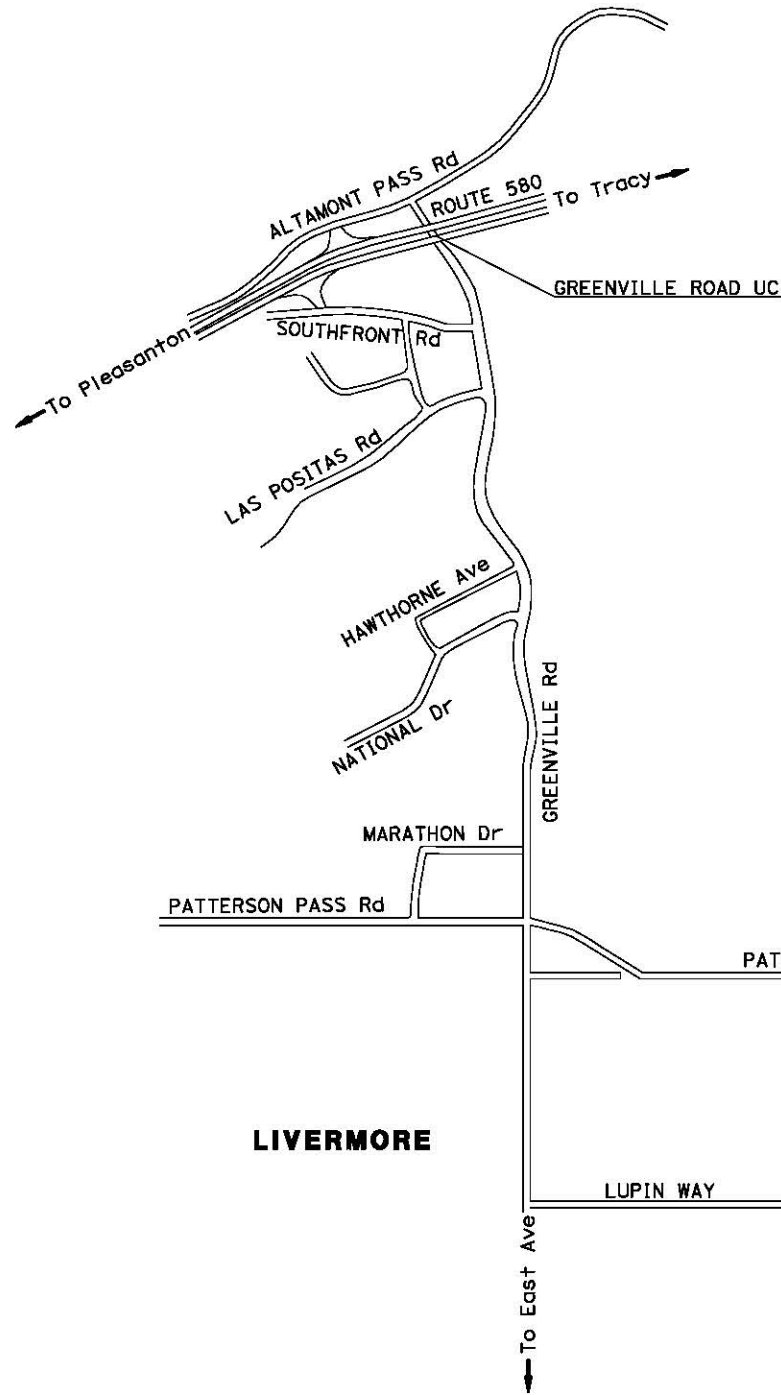


INDEX OF PLANS

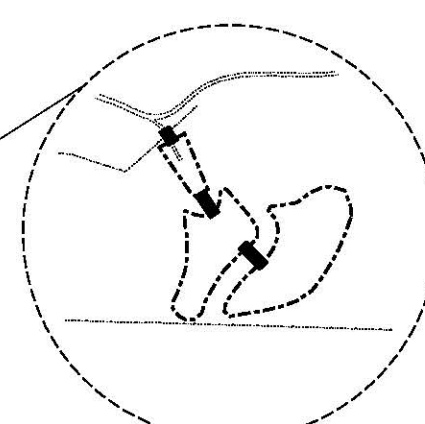
STATE OF CALIFORNIA
DEPARTMENT OF TRANSPORTATION

PROJECT PLANS FOR WETLAND CONSTRUCTION NEAR
STATE HIGHWAY
IN ALAMEDA COUNTY
NEAR LIVERMORE
AT THE INTERSECTION OF CROSS
AND PATTERSON PASS ROADS
2.2 MILES SOUTHEAST OF
ROUTE 580 AND NORTH GREENVILLE ROAD
TO BE SUPPLEMENTED BY STANDARD PLANS DATED MAY 2006

DIST	COUNTY	ROUTE	POST MILES TOTAL PROJECT	SHEET No.	TOTAL SHEETS
04	Ala	580	R8.3		



SITE 2 "BOWL" AREA OF CONSTRUCTION
Sta "B" 1+00 TO 7+00



PROJECT ADDRESS:
2064 CROSS ROAD
LIVERMORE, CA 94550

SITE 1 "MEADOW" AREA OF CONSTRUCTION
Sta "M" 0+00 TO 8+50

**TITLE SHEET, EXAMPLE "U"
WETLANDS AREA NEAR STATE HIGHWAY**

NO SCALE

PROJECT ENGINEER _____ DATE _____
REGISTERED CIVIL ENGINEER

PLANS APPROVAL DATE _____

THE STATE OF CALIFORNIA OR ITS OFFICERS OR AGENTS SHALL NOT BE RESPONSIBLE FOR THE ACCURACY OR COMPLETENESS OF SCANNED COPIES OF THIS PLAN SHEET.



CONTRACT No.	00-000004
PROJECT ID	000000000

PROJECT MANAGER
DESIGN ENGINEER

THE CONTRACTOR SHALL POSSESS THE CLASS (OR CLASSES) OF LICENSE AS SPECIFIED IN THE "NOTICE TO BIDDERS."