








California Numbered Exit Uniform System			Interstate & State Route 110 FREEWAY INTERCHANGES  SOUTH Both directions (normal text); or, <i>SOUTH only (green italics)</i>		 EXIT NUMBERS		Interstate & State Route 110 FREEWAY INTERCHANGES  NORTH Both directions (normal text); or, <i>NORTH only (blue italics)</i>	
County	City	County Post Mile (Co PM)	Statewide MILE post (SMP)	Legend				
	Prefix			Installed Exit Number	159	160	Partial Installation (1-post sign, only)	
				Proposed Exit Number	180			
				<i>(no text in grey background -- no facility; or, exit on opposite side/direction of freeway)</i>				
Los Angeles County			31.84	End in Los Angeles County				
Los Angeles	South Pasadena	31.17	31.10	Fair Oaks Avenue	31 B	31 B	Fair Oaks Avenue	
		30.59	30.52	Orange Grove Avenue	31 A		Orange Grove Avenue	
		30.08	30.01			30 B	<i>Bridewell Street</i>	
		29.50	29.43	York Blvd / Pasadena Avenue	30	30 A	York Blvd / Pasadena Avenue	
		28.76	28.69	Avenue 60	29	29	Avenue 60	
		28.38	28.31	Via Marisol	28 B		Via Marisol	
		28.05	27.98	Avenue 52	28 A		Avenue 52	
		27.12	27.05	Avenue 43	27		Avenue 43	
		25.91	25.84	<i>Avenue 26</i>	26 A			
		25.78	25.71			26 B	<i>Figueroa Street (Left Exit)</i>	
		25.75	25.68	I-5	26 B	26 A	I-5 (Left Exit)	
		25.09	25.02	Solano Avenue / Academy Road	25	25	Solano Avenue / Academy Road	
		24.73	24.66	<i>Stadium Way / Dodger Stadium</i>	24 D			
		24.76	24.66	<i>Civic Center / Hill Street (Left Exit)</i>	24 C	24 B	<i>Hill Street / Stadium Way</i>	
		24.56	24.49	Sunset Blvd	24 B			
		23.83	23.76	US-101		24 A	US-101	
		23.73	23.07	3rd Street	23 C		3rd Street	
		23.01	22.94	4th Street	23 B		4th Street	
		22.80	22.73	<i>Wilshire</i>	23 A	23 A	<i>6th Street</i>	
		22.27	22.20	<i>8th Street / 9th Street</i>	22 B	22	<i>James M Wood Blvd / 9th Street</i>	
		20.12	22.05	<i>Olympic Blvd</i>	22 A			
		21.44	21.37	I-10 / Santa Monica Fwy		21	I-10 / Santa Monica Fwy	
		20.71	20.64	Adams Blvd	20 C		Adams Blvd	
	20.00	19.93	<i>Exposition Blvd</i>	20 B		<i>Exposition Blvd / 37th Street</i>		
	19.49	19.42	<i>Martin Luther King Jr. Blvd / Coliseum</i>	20 A		<i>Martin Luther King Jr. Blvd / Exposition Park</i>		
	19.00	18.93	Vernon Avenue	19 B	19	Vernon Avenue		
	18.50	18.43	<i>51st Street</i>	19 A				

California Numbered Exit Uniform System			Interstate & State Route 110 FREEWAY INTERCHANGES  SOUTH Both directions (normal text); or, SOUTH only (green italics)		 EXIT NUMBERS		Interstate & State Route 110 FREEWAY INTERCHANGES  NORTH Both directions (normal text); or, NORTH only (blue italics)	
County	City	County Post Mile (Co PM)	Statewide MILE post (SMP)	Legend				
	Prefix			Installed Exit Number	159	160	Partial Installation (1-post sign, only)	
				Proposed Exit Number	180			
				<i>(no text in grey background - - no facility; or, exit on opposite side/direction of freeway)</i>				
Los Angeles	Los Angeles	17.97	17.90	Slauson Avenue	18 B		Slauson Avenue	
		17.51	17.44	Gage Avenue	18 A		Gage Avenue	
		16.98	16.91	Florence Avenue	17		Florence Avenue	
		15.97	15.90	Manchester Avenue	16		Manchester Avenue	
		14.97	14.90	<i>Century Blvd</i>	15			
		13.97	13.90	<i>Imperial Highway</i>	14 B			
		13.82	13.75			14 B	<i>I-105 West / Imperial Highway / Century Blvd</i>	
		13.82	13.75	<i>I-105</i>		14 A	<i>I-105 East</i>	
		12.90	12.83	El Segundo Blvd	13	13	El Segundo Blvd	
		11.89	11.82	Rosecrans Avenue	12		Rosecrans Avenue	
	11.24	11.17	Redondo Beach Blvd	11		Redondo Beach Blvd		
	9.87	9.80			10 B	<i>SR-91 West</i>		
	9.87	9.80	<i>SR-91</i>		10 A	<i>SR-91 East</i>		
	8.78	8.71	<i>I-405 / 190th Street</i>		9	<i>I-405</i>		
	7.74	7.67	<i>Torrance Blvd / Del Amo Blvd</i>	8	8	Torrance Blvd		
	Carson	7.02	6.95	Carson Street	7 B	7	Carson Street	
		6.52	6.45	223rd Street	7 A			
		5.45	5.38	Sepulveda Blvd	5		Sepulveda Blvd	
	Los Angeles	4.06	3.99	SR-1	4		SR-1	
		3.26	3.19	Anaheim Street	3 B	3 B	Anaheim Street	
2.77		2.70	<i>C Street</i>	3 A		<i>Harry Bridges Blvd</i>		
R 1.23		1.23	<i>Channel Street / Pacific Ave</i>	1 B		Channel Street		
R 0.92		0.92	SR-47	1 A		SR-47		
Los Angeles County			0.74	Begin in Los Angeles County				

State Mile Posts Obtained Through
 Caltrans Post Mile Query Tool,
 Adding 0.744 miles to each Cumulative
 Mileage Reference 

Last Updated 10/09/2018 by Faizah Saif