















California Numbered Exit Uniform System			State Route 118 FREEWAY INTERCHANGES    Both directions (normal text); or, <i>EAST only (green italics)</i>		 EXIT NUMBERS		State Route 118 FREEWAY INTERCHANGES    Both directions (normal text); or, <i>WEST only (blue italics)</i>	
County	City	County Post Mile (Co PM)	Statewide MILE post (SMP)	Legend				
	Prefix			Installed Exit Number	159	160	Partial Installation (1-post sign, only)	
				Proposed Exit Number	180			
				<i>(no text in grey background - - no facility; or, exit on opposite side/direction of freeway)</i>				
Ventura County			0.00	Begin in Ventura County				
Ventura	Moorpark	T 18.21	17.65			18 A	SR-23 South (Left Exit)	
		T 18.21	17.65			18 B	SR-23 North	
		T 19.13	18.57	Princeton Avenue	19 A		Princeton Avenue	
		T 19.98	19.43	Collins Drive	19 B		Collins Drive	
	Simi Valley	R 22.99	22.44	<i>Madera Road</i>	22	22 A	<i>Madera Road South</i>	
		R 22.99	22.44			22 B	<i>Madera Road North</i>	
		R 23.82	23.27	<i>First Street / Simi Valley</i>	23		<i>First Street</i>	
		R 24.81	24.25	Erringer Road	24		Erringer Road	
		R 25.81	25.26	Sycamore Drive	25		Sycamore Drive	
		R 27.31	26.75	Tapo Canyon Road	27	27	Tapo Canyon Road	
		R 28.82	28.26	Stearns Street	28		Stearns Street	
		R 29.56	29.01	Yosemite Street	29		Yosemite Street	
		R 30.52	29.97	Kuehner Drive	30		Kuehner Drive	
		R 32.43	31.87	Rocky Peak Road	32		Rocky Peak Road	
Ventura / Los Angeles			Ventura / Los Angeles County Line					
Los Angeles	Los Angeles	R 1.80	33.85	SR-27 South / Topanga Canyon Blvd	34	34	SR-27 South / Topanga Canyon Blvd	
		R 2.68	34.72	De Soto Avenue	35		De Soto Avenue	
		R 3.86	35.91	Porter Ranch Dr	36		Porter Ranch Dr	
		R 4.64	36.69	Tampa Avenue	37		Tampa Avenue	
		R 5.80	37.85	Reseda Blvd	38		Reseda Blvd	
		R 7.80	39.85	<i>Balboa Blvd</i>	40	40 A	<i>Balboa Blvd</i>	
		R 8.34	40.39			40 B	<i>Hayvenhurst Avenue</i>	
		R 9.04	41.08	<i>Woodley Avenue</i>	41			
	R 9.81	41.85	<i>I-405 / Sacramento / Santa Monica</i>	42 A	42 B	<i>I-405 / Santa Monica</i>		
	R 10.07	42.11	<i>Sepulveda Blvd</i>	42 B	42 A	<i>Sepulveda Blvd</i>		

California Numbered Exit Uniform System			State Route 118 FREEWAY INTERCHANGES    Both directions (normal text); or, <i>EAST only (green italics)</i>		 EXIT NUMBERS		State Route 118 FREEWAY INTERCHANGES    Both directions (normal text); or, <i>WEST only (blue italics)</i>	
County	City	County Post Mile (Co PM)	Statewide MILE post (SMP)	Legend				
	Prefix			Installed Exit Number	159	160	Partial Installation (1-post sign, only)	
				Proposed Exit Number	180			
				<i>(no text in grey background - - no facility; or, exit on opposite side/direction of freeway)</i>				
Los Angeles	Los Angeles	R 11.45	43.50	<i>I-5 South</i>	44 A			
		R 11.45	43.50	<i>Laurel Canyon Blvd</i>	44 B	44 A	<i>I-5</i>	
		R 12.39	44.43	<i>San Fernando Road</i>	44 C	44 B	<i>San Fernando Road</i>	
		R 13.18	45.23	Glenoaks Blvd	45	45	Glenoaks Blvd	
		R 14.08	46.12	<i>I-210 West / Sacramento</i>	46 A			
		R 14.08	46.12	<i>I-210 East / Pasadena (Left Exit)</i>	46 B			
Los Angeles County			46.47	End in Los Angeles County				

State Mile Posts Obtained Through
 Caltrans Post Mile Query Tool,
 Adding 0.32 miles to each Cumulative
 Mileage Reference

Last Updated 10/11/2018 by Faizah Saif