









California Numbered Exit Uniform System			<b>State Route 125</b> <b>FREEWAY INTERCHANGES</b>   <b>SOUTH</b> Both directions (normal text); or, <i>SOUTH only (green italics)</i>		 <b>EXIT NUMBERS</b>		<b>State Route 125</b> <b>FREEWAY INTERCHANGES</b>   <b>NORTH</b> Both directions (normal text); or, <i>NORTH only (blue italics)</i>	
County	City	County Post Mile (Co PM)	Statewide MILE post (SMP)	Legend				
	Prefix			Installed Exit Number	159	160	Partial Installation (1-post sign, only)	
				Proposed Exit Number	180		Correction of Exit Number Required	
				( no text in grey background - - no facility; or, exit on opposite side/direction of freeway)				
<b>San Diego County</b>			22.19	-----				<b>End in San Diego County</b>
San Diego	Santee	22.17	22.06			22	<i>SR-52</i>	
						21	Exit Number Displayed Should be Corrected to Proposed Exit Number "22"	
	El Cajon	20.39	20.28	Grossmont College Drive	20 B	20 B		Grossmont College Drive
		19.74	19.63	Navajo Road	20 A	20 A		Navajo Road
	La Mesa	18.42	18.31	Fletcher Pkwy	18 C	18 D		Fletcher Pkwy
		R 15.41	17.90	<i>I-8 West / I-8 East</i>	18 B	18 B		New Proposed Exit Number is "18 D"
						18 C		<i>I-8 West</i>
						18 B		<i>I-8 East</i>
		R 15.09	17.58	Grossmont Blvd	18 A	18 A		New Proposed Exit Number is "18 B"
					18 A		Grossmont Blvd	
					17 B		Exit Number Displayed Should be Corrected to Proposed Exit Number "18 A"	
				<i>Spring Street / SR-94 East</i>		16		<i>Lemon Avenue</i>
					17 A	17 A		Exit Number Displayed Should be Corrected to Proposed Exit Number "16"
	Lemon Grove	12.94	15.42	<i>SR-94 West (LEFT EXIT)</i>		15		<i>SR-94 West / SR-94 East</i>
		10.62	13.11	Jamacha Road		13		Jamacha Road
	9.90	12.39	Jamacha Blvd / Paradise Valley Road		12		Jamacha Blvd / Paradise Valley Road	
	9.25	11.74			12 B		<i>SR 54 East / SR 125 North</i>	
	9.25	11.74			11 B		Exit Number Displayed Should be Corrected to Proposed Exit Number "12 B"	
					12 A		<i>SR 54 West</i>	
	6.05	8.64	<i>San Miguel Ranch Rd / Mt. Miguel Road</i>		9		Exit Number Displayed Should be Corrected to Proposed Exit Number "12 A"	

California Numbered Exit Uniform System			<b>State Route 125</b> <b>FREEWAY INTERCHANGES</b>  <b>SOUTH</b> Both directions (normal text); or, <i>SOUTH only (green italics)</i>		 <b>EXIT NUMBERS</b>		<b>State Route 125</b> <b>FREEWAY INTERCHANGES</b>  <b>NORTH</b> Both directions (normal text); or, <i>NORTH only (blue italics)</i>	
County	City	County Post Mile (Co PM)	Statewide MILE post <b>(SMP)</b>	<b>Legend</b>				
	Prefix			Installed Exit Number	159	160	Partial Installation (1-post sign, only)	
				Proposed Exit Number	180		Correction of Exit Number Required	
				<i>( no text in grey background - - no facility; or, exit on opposite side/direction of freeway)</i>				
San Diego	Chula Vista	5.08	7.67	East H Street	TOLL ROAD	8	TOLL ROAD	East H Street
		4.04	6.63	Otay Lakes Road		7		Otay Lakes Road
		3.06	5.65	Olympic Pkwy		6		Olympic Pkwy
		2.29	4.87	Birch Road		5		Birch Road
	San Diego	L 1.06	1.06	<i>Otay Mesa Road</i>		1		
<b>San Diego County</b>			<b>0.00</b>	<b>Begin in San Diego County</b>				

State Mile Posts Obtained through  
 Caltrans Post Mile Query Tool,  
 Adding 0.950 miles to each  
 Cumulative Mileage Reference



*Last Updated 9/27/2018 by Faizah Saif*