








California Numbered Exit Uniform System			State Route 126 FREEWAY INTERCHANGES    Both directions (normal text); or, EAST only (<i>green italics</i>)		 EXIT NUMBERS		State Route 126 FREEWAY INTERCHANGES    Both directions (normal text); or, WEST only (<i>blue italics</i>)	
County	City	County Post Mile (Co PM)	Statewide MILE post (SMP)	Legend				
	Prefix			Installed Exit Number	159	160	Partial Installation (1-post sign, only)	
				Proposed Exit Number	180			
				<i>(no text in grey background - - no facility; or, exit on opposite side/direction of freeway)</i>				
San Joaquin County			0.00	Begin in Ventura County				
Ventura	Ventura	0.00	0.00	<i>US-101 / San Francisco</i>				
		0.00	0.00	<i>Main Street</i>				
		1.45	1.45	<i>Victoria Avenue</i>				
		2.79	2.79	Kimball Road				
		R 5.03	5.03	SR-118 / Wells Road / Saticoy				
	Santa Paula	R 8.91	8.91	Briggs Road				
		R 10.38	10.38	Peck Road				
		R 11.37	11.37	Palm Avenue				
		R 12.04	12.04	SR-150 North / 10th Street / Santa Paula				
		Ventura / Los Angeles			34.50	Ventura / Los Angeles County Line		
LA	Santa Clarita	R 5.36	39.81	<i>Castaic Junction</i>				
		R 5.83	40.28	<i>I-5 South / Los Angeles</i>				
		R 5.83	40.28	<i>I-5 North / Sacramento</i>				
Mono County			40.47	End in Los Angeles County				

Last Updated 8/23/2018 by Faizah Saif