




California Numbered Exit Uniform System			State Route 133 FREEWAY INTERCHANGES  Both directions (normal text); or, SOUTH only (green italics)		 EXIT NUMBERS		State Route 133 FREEWAY INTERCHANGES  Both directions (normal text); or, NORTH only (blue italics)	
County	City	County Post Mile (Co PM)	Statewide MILE post (SMP)	Legend				
	Prefix			Installed Exit Number	159	(no text in grey background - - no facility; or, exit on opposite side/direction of freeway)		
Orange County			13.66	End in Orange County				
Orange	Irvine	13.64	13.66		14 B	SR-241 North / Riverside(Left Exit)		
		13.64	13.66		14 A	SR-241 South / Sanat Margarita		
		11.90	11.91	Irvine Blvd	12	Irvine Blvd		
		9.57	9.58	I-5 North / Santa Ana (End Toll Road)	10 B			
		9.57	9.58	I-5 South / San Diego	10 A	10	I-5 North / Santa Ana(Begin Toll Road)	
		8.93	8.94	Barranca Parkway	9	Barranca Parkway		
		8.38	8.39	I-405 North / Long Beach	8 B			
		8.38	8.39	I-405 South / San Diego	8 A	8	I-405 / Long Beach / San Diego	
Orange County			0.00	Begin in Orange County				

State Mile Posts Obtained through Caltrans Post Mile Query Tool,



Last Updated 10/21/2018 by Faizah Saif