








California Numbered Exit Uniform System			State Route 134 FREEWAY INTERCHANGES    Both directions (normal text); or, <i>EAST only</i> (green italics)		 EXIT NUMBERS		State Route 134 FREEWAY INTERCHANGES    Both directions (normal text); or, <i>WEST only</i> (blue italics)	
County	City	County Post Mile	Statewide MILE post	Legend				
	Prefix	(Co PM)	(SMP)	Installed Exit Number	159	160	Partial Installation (1-post sign, only)	
				Proposed Exit Number	180		(On-freeway facility with SMP reference - not an exit)	
				(no text in grey background - - no facility; or, exit on opposite side/direction of freeway)				
Los Angeles County			0.00	Begin in Los Angeles County				
Los Angeles	Los Angeles	0.00	0.00			1 A	US-101 / Ventura Fwy / Ventura(Left Exit)	
		0.00	0.00			1 B	SR-170 / Hollywood Fwy	
		0.51	0.51			1 C	Lankershim Blvd / North Hollywood	
		0.86	0.86			1 D	Cahuenga Blvd / Hollywood	
	Burbank	2.11	2.11			2	Hollywood Way	
		2.90	2.90			3	Buena Vista Street	
	Los Angeles	3.81	3.81			4	Forest Lawn Drive	
		4.81	4.81			5 A	I-5 / Golden State Fwy / Los Angeles	
		R 5.47	5.47			5 B		
	Glendale	R 6.18	6.18			6	San Fernando Road	
		R 6.57	6.57			7 A	Pacific Avenue	
		R 6.96	6.96			7 B	Brand Blvd / Central Ave	
		R 7.87	7.87			8	Glendale Avenue	
		R 8.81	8.81			9 B	Harvey Drive	
		R 8.96	8.96			9 A	SR-2	
	Los Angeles	R 11.44	11.44			11	Colorado Blvd / Figueroa Street	
	Pasadena	R 12.36	12.36			12	San Rafael Avenue	
		R 12.97	12.97			13 A	Orange Grove Blvd	
R 13.34		13.34			13 B			
Los Angeles County			13.34	End in Los Angeles County				

State Mile Posts Obtained through Caltrans Post Mile Query Tool, 

Last Updated 10/12/2018 by Faizah Saif