




California Numbered Exit Uniform System			State Route 170 FREEWAY INTERCHANGES  Both directions (normal text); or, <i>SOUTH only (green italics)</i>		 EXIT NUMBERS		State Route 170 FREEWAY INTERCHANGES  Both directions (normal text); or, <i>NORTH only (blue italics)</i>	
County	City	County Post Mile (Co PM)	Statewide MILE post (SMP)	Legend				
	Prefix			Installed Exit Number	159	160	Partial Installation (1-post sign, only)	
				Proposed Exit Number	180		Correction of Exit Number Required	
				<i>(no text in grey background - - no facility; or, exit on opposite side/direction of freeway)</i>				
Los Angeles County			11.30	End in Los Angeles County				
Los Angeles	Los Angeles	R 20.55	11.30			11 B	<i>I-5 Sacramento (Left Exit)</i>	
		R 20.10	10.85			11 A	<i>Sheldon Street</i>	
		R 19.72	10.47	Roscoe Blvd	10	10		Roscoe Blvd
		R 18.27	9.02	Sherman Way	9	9		Sherman Way
		R 17.25	8.00	Victory Blvd	8 B	8		Victory Blvd
							8 B	Exit Number Displayed Should be Corrected to Proposed Exit Number "8"
		R 16.63	7.38	Oxnard Street / Laurel Canyon Blvd	8 A	7 B		Oxnard Street / Laurel Canyon Blvd
							8 A	Exit Number Displayed Should be Corrected to Proposed Exit Number "7 B"
		R 15.99	6.74	Burbank Blvd	7	7 A		Burbank Blvd
							7	Exit Number Displayed Should be Corrected to Proposed Exit Number "7 A"
		R 15.37	6.12	<i>Magnolia Blvd / North Hollywood</i>	6 B	6		<i>Magnolia Blvd</i>
		R 14.78	5.53	<i>Riverside Drive</i>	6 A			
R 14.50	5.25	<i>SR-134 / Ventura Fwy / Pasadena</i>	5 B					
R 14.50	5.25	<i>US-101 / Los Angeles (Left Exit)</i>	5 A					
Los Angeles County			5.25	Begin in Los Angeles County				

State Mile Posts Obtained through
 Caltrans Post Mile Query Tool,
 Adding 5.250 miles to each
 Cumulative Mileage Reference

Last Updated 10/16/2018 by Faizah Saif