








California Numbered Exit Uniform System			State Route 180 FREEWAY INTERCHANGES    Both directions (normal text); or, <i>EAST only (green italics)</i>		 EXIT NUMBERS		State Route 180 FREEWAY INTERCHANGES    Both directions (normal text); or, <i>WEST only (blue italics)</i>	
County	City	County Post Mile	Statewide MILE post	Legend				
		(Co PM)	(SMP)	Installed Exit Number	159	180	Proposed Exit Number	
	Prefix			Correction of Exit Number Required				
				(no text in grey background - - no facility; or, exit on opposite side/direction of freeway)				
Fresno County			23.50	Begin in Fresno County				
Fresno	Fresno	R 56.30	56.30	SR-99	56		SR-99	
				Exit Number Displayed Should be Corrected to Proposed Exit Number "56"	57 A		Exit Number Displayed Should be Corrected to Proposed Exit Number "56"	
		R 57.64	57.64	Fulton Street / Van Ness Avenue	57		Fulton Street / Van Ness Avenue	
				Exit Number Displayed Should be Corrected to Proposed Exit Number "57"	57 B		Exit Number Displayed Should be Corrected to Proposed Exit Number "57"	
		R 57.84	57.84	Blackstone Ave / Abby Street	58		Blackstone Ave / Abby Street	
		R 58.66	58.66	SR-41 / Yosemite / Paso Robles	59		SR-41 / Yosemite / Paso Robles	
		R 59.88	59.88	<i>Cedar Avenue</i>	60 B			
		R 60.02	60.02	SR-168 / Clovis / Huntington Lake	60 A	60	SR-168 / Clovis / Huntington Lake	
		R 60.87	60.87	<i>Chestnut Avenue</i>	61		<i>Chestnut Avenue / Cedar Avenue</i>	
		R 61.90	61.90	Peach Avenue	62		Peach Avenue	
		R 62.89	62.89	<i>Clovis Avenue</i>	63		<i>Clovis Avenue</i>	
R 63.94	40.44	<i>Fowler Ave</i>	64		<i>Fowler Ave</i>			
R 65.29	41.79	<i>Temperance Ave</i>	65		<i>Temperance Ave</i>			
Fresno County			136.53	End in Fresno County				

State Mile Posts Obtained through
 Caltrans Post Mile Query Tool,
 Adding 23.5 miles to each
 Cumulative Mileage Reference

Last Updated 10/16/2018 by Faizah Saif