




California Numbered Exit Uniform System			State Route 204 FREEWAY INTERCHANGES  SOUTH Both directions (normal text); or, SOUTH only (<i>green italics</i>)	 EXIT NUMBERS	State Route 204 FREEWAY INTERCHANGES  NORTH Both directions (normal text); or, NORTH only (<i>blue italics</i>)		
County	City	Prefix County Post Mile (Co PM)	Statewide MILE post (SMP)				
		Prefix		Proposed Exit Number	380	Shared Alignment (subordinate route noted)	
				Partial Installation (1-post sign, only)	360	360	Rest Area, Vista Point, or Weigh Station
				Installed Exit Number	359	(On-freeway facility with SMP reference - not an exit)	
				<i>(no text in grey background - - no facility; or, exit on opposite side/direction of freeway)</i>			
		Kern	0.00	----- Kern County			
Kern	Kern	6.47	6.47	Buck Owens Blvd / Airport Drive	6	Airport Drive / SR-99 South	
		Kern	7.00	----- Kern County			

State Mile Posts Obtained through Caltrans Post Mile Query Tool. Adding 1.97 to each consecutive postmile

Last Updated 10/19/2018 by Faizah Saif