








California Numbered Exit Uniform System			Interstate 205 FREEWAY INTERCHANGES    Both directions (normal text); or, EAST only (<i>green italics</i>)		 EXIT NUMBERS		Interstate 205 FREEWAY INTERCHANGES    Both directions (normal text); or, WEST only (<i>blue italics</i>)	
County	City	County Post Mile	Statewide MILE post	Legend <div style="display: flex; justify-content: space-between; align-items: center;"> <div style="background-color: #2e8b57; color: white; padding: 2px 5px;">Installed Exit Number</div> <div style="background-color: #2e8b57; color: white; padding: 2px 5px;">159</div> </div> <p style="text-align: center; color: grey; font-size: small;">(no text in grey background - - no facility; or, exit on opposite side/direction of freeway)</p>				
	(Co PM)	(SMP)						
San Joaquin	Prefix							
Alameda County			0.00	Begin in Alameda County				
Alameda / San Joaquin			0.88	Alameda / San Joaquin County Line				
San Joaquin		1.38	2.31	Mountain House Pkwy	2	Mountain House Pkwy		
		R 3.37	4.30	<i>11th Street</i>	4			
		R 5.33	6.26	Grantline Road	6	Grantline Road		
		R 7.01	7.94	Tracy Blvd	8	Tracy Blvd		
		R 8.12	9.05	Mac Arthur Drive	9	Mac Arthur Drive		
San Joaquin County			18.15	End in San Joaquin County				

State Mile Posts Obtained through Caltrans Post Mile Query Tool, 

Last Updated 9/23/2016 by AS Chand