




California Numbered Exit Uniform System			State Route 261 FREEWAY INTERCHANGES  SOUTH Both directions (normal text); or, <i>SOUTH only (green italics)</i>		 EXIT NUMBERS		State Route 261 FREEWAY INTERCHANGES  NORTH Both directions (normal text); or, <i>NORTH only (blue italics)</i>	
County	City	County Post Mile (Co PM)	Statewide MILE post (SMP)	Legend				
	Prefix			Installed Exit Number	159	180	Proposed Exit Number	
				Partial Installation (1-post sign, only)	160			
				<i>(no text in grey background - - no facility; or, exit on opposite side/direction of freeway)</i>				
Orange County			6.21	End in Orange County				
Orange	Concord	6.21	6.21		6 B		<i>SR-241 North</i>	
		6.04	6.04		6 A		<i>Santiago Canyon Road / Chapman Avenue / SR-241 South</i>	
		2.85	2.85	Portola Parkway	3	3		Portola Parkway
		1.64	1.64	Irvine Blvd		2		Irvine Blvd
		0.00	0.00	<i>Walnut Avenue / Edinger Avenue</i>	1			
Orange County			0.00	Begin in Orange County				

State Mile Posts Obtained through Caltrans Post Mile Query Tool.



Last Updated 8/30/2018 by Faizah Saif