



























California Numbered Exit Uniform System			<b>Interstate 580</b> <b>FREEWAY INTERCHANGES</b>    Both directions (normal text); or <b>EAST only</b> (green italics)		 <b>EXIT NUMBERS</b>		<b>Interstate 580</b> <b>FREEWAY INTERCHANGES</b>    Both directions (normal text); or, <b>WEST only</b> (blue italics)	
City	County Post Mile	Statewide MILE post	<b>Legend</b>					
	(Co PM)	(SMP)	Installed Exit Number	159	160	Partial Installation (1-post sign, only)		
Prefix			Proposed Exit Number	180	160	Rest Area or Vista Point (not an exit)		
	Shared Alignment (subordinate route noted)					(no text in grey background - - no facility; or, exit on opposite side/direction of freeway)		
<b>Marin County</b>		0.00	----- <b>Begin in Marin County</b>					
Marin	San Rafael	4.78	0.00		1 A	US-101 North / Santa Rosa / Eureka (Left Exit)		
		4.78	0.00	Bellam Blvd / Francisco Blvd	1	1 B	US-101 South / Francisco Blvd / San Francisco	
		3.29	1.49			2 A	Sir Francis Drake Blvd	
		2.63	2.15	San Quentin	2	2 B	San Quentin	
<b>Marin / Contra Costa</b>		4.78	----- <b>Marin / Contra Costa County Line</b>					
Contra Costa	Richmond	6.01	6.56		7 A	Stenmark Drive / Pt Motate		
		R 5.11	7.46	Richmond Pkwy / Point Richmond	7	7 B	Richmond Pkwy / Point Richmond	
		R 4.64	7.93	Canal Blvd / Garrard Blvd	8		Canal Blvd / Garrard Blvd	
		R 3.60	8.97	Harbour Way / Cutting Blvd	9	9 A	Harbour Way South	
		R 3.60	8.97			9 B	Harbour Way North	
		R 2.89	9.68	Marina Bay Pkwy / South 23rd Street	10 A	10 A	Marina Bay Pkwy / South 23rd Street	
		R 2.09	10.48	Regatta Blvd	10 B		Regatta Blvd	
		1.21	11.31	Bayview Avenue	11		Bayview Avenue	
		0.24	12.28	Central Avenue	12		Central Avenue	
<b>Contra Costa / Alameda</b>		12.52	----- <b>Contra Costa / Alameda County Line</b>					
Alameda	Albany	R 47.56	13.01	Buchanan Street / Albany (Left Exit)	13			
				Shared Alignment with Interstate 80 East		Shared Alignment with Interstate 80 West		
		46.95	18.09		18	I-80 West (Left Exit)		
				19 A	Exit Number Displayed Should be Corrected to Proposed Exit Number "18"			

California Numbered Exit Uniform System			<b>Interstate 580</b> <b>FREEWAY INTERCHANGES</b>    Both directions (normal text); or <b>EAST only</b> ( <i>green italics</i> )		 <b>EXIT NUMBERS</b>		<b>Interstate 580</b> <b>FREEWAY INTERCHANGES</b>    Both directions (normal text); or, <b>WEST only</b> ( <i>blue italics</i> )		
City	County Post Mile	Statewide MILE post	<b>Legend</b>						
	(Co PM)	(SMP)	Installed Exit Number	159	160	Partial Installation (1-post sign, only)			
Prefix			Proposed Exit Number	180	160	Rest Area or Vista Point (not an exit)			
	Shared Alignment (subordinate route noted)								
(no text in grey background - - no facility; or, exit on opposite side/direction of freeway)									
Alameda	Oakland	46.01	19.03	<i>Mac Arthur Blvd / San Pablo Avenue (Left Exit)</i>		19	<i>West Street / San Pablo Avenue</i>		
				Proposed Exit Number Has been changed to Exit Number "19"		19 A	19 B	Exit Number Displayed Should be Corrected to Proposed Exit Number "19"	
				SR-24 East / Berkeley / Walnut Creek		20 A		SR-24 East / Berkeley / Walnut Creek	
		45.15	19.89	Exit Number Displayed Should be Corrected to Proposed Exit Number "20 A"		19 B	19 C	Exit Number Displayed Should be Corrected to Proposed Exit Number "20 A"	
	Oakland	45.15	19.89	I-980 West / Downtown Oakland		20 B		I-980 West / Downtown Oakland	
				Exit Number Displayed Should be Corrected to Proposed Exit Number "20 B"		19 C	19 D	Exit Number Displayed Should be Corrected to Proposed Exit Number "20 B"	
		44.81	20.23	<i>Broadway-Auto Row / Webster Street</i>		20 C			
				Exit Number Displayed Should be Corrected to Proposed Exit Number "20 C"		20			
		44.28	20.76	<i>Harrison Street / Oakland Avenue</i>		21 A		<i>Harrison Street / Mac Arthur Blvd</i>	
		43.75	21.29	<i>Grand Avenue / Lakeshore Avenue</i>		21 B	21 B	<i>Grand Avenue</i>	
		43.48	21.56					<i>Lakeshore Avenue</i>	
		42.67	22.37	<i>Park Blvd</i>		22	22 B	<i>14th Avenue / Park Blvd</i>	
		R 41.43	23.47	<i>Fruitvale Avenue</i>		23			
		R 41.14	23.75	<i>35th Avenue</i>		24		<i>Coolidge Avenue / Fruitvale Avenue</i>	
		R 40.08	24.82	<i>High Street</i>		25 A	25	<i>MacArthur Blvd / High Street</i>	
		R 39.91	24.98	<i>MacArthur Boulevard</i>		25 B			
		R 39.24	25.82	<i>SR-13 / Seminary Avenue / Warren Freeway</i>		26	26 A	<i>SR-13 / Berkeley / Warren Freeway</i>	
		R 38.92	26.14					<i>Seminary Avenue</i>	
R 38.31		26.75	<i>Edwards Avenue</i>		27 A				
R 37.80	27.26	<i>Keller Avenue / Mountain Blvd</i>		27 B	27	<i>Keller Avenue</i>			

California Numbered Exit Uniform System			<b>Interstate 580</b> <b>FREEWAY INTERCHANGES</b>  <div style="border: 1px solid black; padding: 5px; display: inline-block; background-color: #4CAF50; color: white; font-weight: bold; font-size: 1.2em;">EAST</div>		 <b>EXIT NUMBERS</b>		<b>Interstate 580</b> <b>FREEWAY INTERCHANGES</b>  <div style="border: 1px solid black; padding: 5px; display: inline-block; background-color: #3949AB; color: white; font-weight: bold; font-size: 1.2em;">WEST</div>						
City	County Post Mile	Statewide MILE post	<b>Both directions</b> (normal text); or <b>EAST only</b> ( <i>green italics</i> )					<b>Both directions</b> (normal text); or, <b>WEST only</b> ( <i>blue italics</i> )					
	(Co PM)	(SMP)	<b>Legend</b>										
Prefix			Installed Exit Number	159	160	Partial Installation (1-post sign, only)							
			Proposed Exit Number	180	160	Rest Area or Vista Point (not an exit)							
Shared Alignment (subordinate route noted)													
( no text in grey background - - no facility; or, exit on opposite side/direction of freeway )													
Alameda		R 36.34	28.72	Golf Links Road / 98th Avenue	29							Golf Links Road / 98th Avenue	
					Exit Number Displayed Should be Corrected to Proposed Exit Number "29"	29 A		29					
		R 35.05	30.01	106th Avenue / Foothill Blvd	30								Foothill Blvd / MacArthur Blvd
					Exit Number Displayed Should be Corrected to Proposed Exit Number "30"	29 B		30					
	San Leandro	R 34.48	30.58	Dutton Avenue / Estudillo Avenue	31 A		31						Estudillo Avenue / Downtown
		R 33.94	31.12	Grand Avenue / Downtown	31 B								
		R 33.43	31.63				32 A						Benedict Drive
		R 32.84	32.21	150 Avenue / Fairmont Drive	32		32 B						Fairmont Drive / 150 Avenue
		R 31.71	33.34	164th Street / Carolyn Street			33						164th Street / Carolyn Street
	Castro Valley	R 30.81	34.25	p			34						SR-238 / Hayward (Left Exit)
			30.35	Strobridge Avenue			35						Strobridge Avenue
		R 29.37	35.58	Redwood Road / Castro Valley			36						Redwood Road
		R 28.41	36.53	Grove Way / Crow Canyon Road			37						Castro Valley Blvd
		R 26.23	38.71	Eden Canyon Road / Palomares Road			39						Eden Canyon Road / Palomares Road
	Dublin		21.43	San Ramon Rd / Foothill Rd			44 A						San Ramon Rd / Foothill Rd
			20.73	I-680 / Sacramento / San Jose	44 B		44 B						I-680 / Sacramento / San Jose
			19.86	Hopyard Road / Daugherty Road			45						Hopyard Road / Daugherty Road
			18.82	Hacienda Drive			46						Hacienda Drive / Dublin Blvd
			17.95	Santa Rita Road / Tassajara Road			47						Tassajara Road / Santa Rita Road
			16.70	El Charro Road / Fallon Road			48						Fallon Road / El Charro Road

California Numbered Exit Uniform System			<b>Interstate 580</b> <b>FREEWAY INTERCHANGES</b>    Both directions (normal text); or <b>EAST only</b> ( <i>green italics</i> )		 <b>EXIT NUMBERS</b>	<b>Interstate 580</b> <b>FREEWAY INTERCHANGES</b>    Both directions (normal text); or, <b>WEST only</b> ( <i>blue italics</i> )									
City	County Post Mile	Statewide MILE post	<b>Legend</b> <table border="1"> <tr> <td>Installed Exit Number</td> <td>159</td> <td>160</td> <td>Partial Installation (1-post sign, only)</td> </tr> <tr> <td>Proposed Exit Number</td> <td>180</td> <td>160</td> <td>Rest Area or Vista Point (not an exit)</td> </tr> </table>					Installed Exit Number	159	160	Partial Installation (1-post sign, only)	Proposed Exit Number	180	160	Rest Area or Vista Point (not an exit)
	Installed Exit Number	159						160	Partial Installation (1-post sign, only)						
Proposed Exit Number	180	160	Rest Area or Vista Point (not an exit)												
	(Co PM)	(SMP)	<b>Shared Alignment</b> (subordinate route noted) <i>( no text in grey background - - no facility; or, exit on opposite side/direction of freeway )</i>												
Alameda	Livermore	14.97	49.97	Airway Blvd / Collier Canyon Road	50		Airway Blvd / Collier Canyon Road								
		14.10	50.84	Isabel Ave / SR-84 / Portola Avenue	51		SR-84 / Isabel Ave / Portola Avenue								
		12.53	52.41	<i>North Livermore Avenue</i>	52		<i>North Livermore Avenue / Downtown Livermore</i>								
		12.53	54.25	First Street / Springtown Blvd	54		First Street / Springtown Blvd								
		9.68	55.26	Vasco Road / Brentwood	55		Vasco Road								
		9.17	55.80	<b>Weigh Station</b>	56		<b>Weigh Station</b>								
		R 8.29	56.68	<i>N Greenville Road / Altamont Pass Road</i>	57	57	<i>N Greenville Road / Laughlin Road</i>								
		R 5.98	58.99	North Flynn Road	59		North Flynn Road								
		R 1.48	63.49	Grant Line Road / Byron	63		Grant Line Road / Byron								
		0.42	64.84	<i>I-205 East / Tracy / Stockton (Left Exit)</i>	65										
<b>Alameda / San Joaquin</b>		65.22				<b>Alameda / San Joaquin County Line</b>									
San Joaquin		13.53	66.99	<i>Mountain House Pkwy / Patterson Pass Road</i>	67		<i>Mountain House Pkwy</i>								
	Tracy	8.15	72.38	Corral Hollow Road	72		Corral Hollow Road								
		4.52	76.01	<i>SR-132 / Modesto</i>	76		<i>SR-132 / Modesto / Chrisman Road</i>								
<b>San Joaquin County</b>		81.12				<b>End in San Joaquin County</b>									

State Mile Posts Obtained through Caltrans Post Mile Query Tool, Adding 4.70 miles from each Cumulative Mileage Reference After the Shared Alignment

Last Updated 10/14/2016 by AS Chand