













California Numbered Exit Uniform System			Interstate 680 FREEWAY INTERCHANGES  SOUTH Both directions (normal text); or, SOUTH only (green italics)		 EXIT NUMBERS		Interstate 680 FREEWAY INTERCHANGES  NORTH Both directions (normal text); or, NORTH only (blue italics)	
County	City	County Post Mile (Co PM)	Statewide MILE post (SMP)	Legend				
	Prefix			Installed Exit Number	159	180	Proposed Exit Number	
				Partial Installation (1-post sign, only)	160	160	Weight Station or Vista Point (not an exit)	
				<i>(no text in grey background - - no facility; or, exit on opposite side/direction of freeway)</i>				
Solano County			70.48	End in Solano County				
Solano	Fairfield	13.13	70.48			70 C	<i>I-80 West / Napa / San Francisco</i>	
		13.13	70.48			71 B	<i>New Proposed Exit Number is "70 C"</i>	
		R 11.90	69.99			70 B	<i>I-80 East / Fairfield / Sacramento</i>	
		R 10.02	68.11			71 A	<i>New Proposed Exit Number is "70 B"</i>	
	Benicia	R 7.32	65.41			70 A	<i>Cordelia / Green Valley Road</i>	
		R 5.02	63.11			70	<i>Exit Number Displayed Should be Corrected to Proposed Exit Number "70 A"</i>	
		R 2.82	60.91		Gold Hill Road	68	Gold Hill Road	
		R 1.46	59.55		Marshview Road	65	Marshview Road	
		R 1.00	59.09		Parish Road	63	Parish Road	
		M 1.05	58.27		Lake Herman Road	61	Lake Herman Road	
			<i>Industrial Park</i>	60				
					59	<i>Bayshore Road</i>		
					58 B	<i>Exit Number Displayed Should be Corrected to Proposed Exit Number "59"</i>		
			I-780 West / Benicia / Vallejo	58	58	I-780 / Benicia (Left Exit) / Vallejo		
					58 A	<i>Exit Number Displayed Should be Corrected to Proposed Exit Number "58"</i>		
Solano / Contra Coasta			57.22	Solano / Contra Coasta County Line				
Contra Costa	Martinez	24.26	55.96	Marina Vista / Waterfront Road	56		Marina Vista / Waterfront Road	
		22.43	54.13	Pacheco Blvd / Arthur Road	54		Pacheco Blvd / Arthur Road	
		21.19	52.89	SR-4	53		SR-4	
	Pleasant Hill	19.86	51.56	<i>Concord Avenue</i>	52		<i>Concord Avenue / Burnett Avenue</i>	
	Concord	R 19.24	50.74	Willow Pass Road / Taylor Blvd	51		Willow Pass Road / Taylor Blvd	
		R 18.71	50.21			50	<i>SR-242/ Concord / Pittsburg</i>	
	Pleasant Hill	R 17.67	49.17	<i>Monument Blvd / Gregory Lane</i>	49	49 B	<i>Monument Blvd</i>	

Hill

California Numbered Exit Uniform System				Interstate 680 FREEWAY INTERCHANGES  SOUTH Both directions (normal text); or, SOUTH only (green italics)		 EXIT NUMBERS		Interstate 680 FREEWAY INTERCHANGES  NORTH Both directions (normal text); or, NORTH only (blue italics)		
County	City	County Post Mile (Co PM)	Statewide MILE post (SMP)	Legend						
	Prefix			Installed Exit Number	159	180	Proposed Exit Number			
				Partial Installation (1-post sign, only)	160	160	Weight Station or Vista Point (not an exit)			
				<i>(no text in grey background - - no facility; or, exit on opposite side/direction of freeway)</i>						
Contra Costa	Hill	R 17.36	48.86			49 A	Contra Costa Blvd / Pleasant Hill			
	Walnut Creek		16.74	48.24	Weight Station		48			
			16.40	47.90	Treat Blvd / Geary Road		48	Treat Blvd / Geary Road		
			16.25	47.75			48	Weight Station		
			15.61	47.11	<i>North Main Street / Walnut Creek</i>		47	47	<i>North Main Street</i>	
			14.86	46.36				46 B	<i>Ygnacio Valley Road</i>	
	Walnut Creek		14.38	45.88	SR-24 West / Oakland / Lafayette		46	46 A	SR-24 West / Oakland / Lafayette	
			13.93	45.43	Olympic Blvd		45 B		Olympic Blvd	
			13.08	44.58	<i>South Main Street</i>		45 A		<i>South Main Street / Walnut Creek</i>	
	Alamo	R 12.61	44.01				44	<i>Rudgear Road</i>		
		R 11.28	42.67		Livorna Road		43	43	Livorna Road	
		R 10.37	41.76		Stone Valley Road West		42 B	42 B	Stone Valley Road West	
	Danville	R 10.37	41.76		Stone Valley Road East		42 A		Stone Valley Road East	
		R 8.75	40.14		<i>El Pintado Road</i>		40 B			
					Exit Number Displayed Should be Corrected to Proposed Exit Number "40 B"		41			
		R 8.18	39.57		El Cerro Blvd		40 A	40	<i>El Cerro Blvd / El Pintado Rd</i>	
					Exit Number Displayed Should be Corrected to Proposed Exit Number "40 A"		40			
	San Ramon	R 7.55	38.95		<i>Diablo Road / Danville</i>		39	39	<i>Diablo Road</i>	
		R 6.76	38.16		Sycamore Valley Road		38		Sycamore Valley Road	
		R 4.18	35.60		Crow Canyon Road		36		Crow Canyon Road	
R 2.89		34.30		Bollinger Canyon Road		34	34	Bollinger Canyon Road		
R 0.01		31.43		<i>Alcosta Blvd / Dublin</i>		31		<i>Alcosta Blvd</i>		

California Numbered Exit Uniform System			Interstate 680 FREEWAY INTERCHANGES  SOUTH Both directions (normal text); or, SOUTH only (green italics)		 EXIT NUMBERS		Interstate 680 FREEWAY INTERCHANGES  NORTH Both directions (normal text); or, NORTH only (blue italics)	
County	City	County Post Mile (Co PM)	Statewide MILE post (SMP)	Legend				
	Prefix			Installed Exit Number	159	180	Proposed Exit Number	
				Partial Installation (1-post sign, only)	160	160	Weight Station or Vista Point (not an exit)	
				<i>(no text in grey background - - no facility; or, exit on opposite side/direction of freeway)</i>				
Contra Costa / Alameda			31.42	Contra Costa / Alameda County Line				
Alameda	Pleasanton	R 20.06	29.60	I-580 West / Dublin / Oakland	30 B		I-580 West / Oakland	
		R 20.06	29.60	I-580 East / Livermore / Stockton	30 A		I-580 East / Stockton	
		R 19.30	28.84	Stoneridge Drive	29		Stoneridge Drive	
		R 16.75	26.29	Bernal Avenue / Pleasanton	26		Bernal Avenue	
	R 15.26	24.80	Sunol Blvd / Castlewood Drive	25		Sunol Blvd / Pleasanton		
	R 12.44	21.98	Sunol	22				
	R 11.85	21.38	SR-84 / Calaveras Road / Dumbarton Bridge	21	21 B	SR-84 East / Livermore/ Vallecitos Rd		
	R 11.04	21.10			21 A	SR-84 West / Calaveras Road / Sunol		
	R 9.71	19.77	Andrade Road / Sheridan Road	20		Andrade Road		
	R 8.68	18.74			19	Weight Station		
	R 8.31	18.37			18 B	Sheridan Road		
	R 7.48	17.54	Vargas Road	18	18 A	Vargas Road		
	R 6.40	16.33	SR-238 / Mission Blvd	16	16	SR-238 / Mission Blvd		
	M 5.37	15.31	Washington Blvd	15	15	Washington Blvd / Irvington District		
	M 4.02	13.95	Durham Road / Auto Mall Pkwy	14		Durham Road / Auto Mall Pkwy		
	M 2.38	12.32	Mission Blvd	12	12	Mission Blvd		
M 0.13	10.06	Scott Creek Road	10	10	Scott Creek Road / Warm Springs District			
Alameda / Santa Clara			9.94	Alameda / Santa Clara County Line				
Santa Clara	Milpitas	M 8.50	8.50	Jacklin Road	9	9	Jacklin Road	
		M 7.65	7.65	SR-237 West / Calaveras Blvd / Central Milpitas	8	8	SR-237 West / Calaveras Blvd / Milpitas	
	San Jose	M 6.17	6.17	Landess Avenue / Montague Expressway	6	6	Landess Avenue / Montague Expressway	
		M 5.07	5.07	Capitol Avenue / Hostetter Road	5	5 B	Capitol Avenue	
		M 4.78	4.78			5 A	Hostetter Road	
		M 3.84	3.84	Bereyessa Road	4		Bereyessa Road	

California Numbered Exit Uniform System			Interstate 680 FREEWAY INTERCHANGES  Both directions (normal text); or, SOUTH only (<i>green italics</i>)		 EXIT NUMBERS		Interstate 680 FREEWAY INTERCHANGES  Both directions (normal text); or, NORTH only (<i>blue italics</i>)	
County	City	County Post Mile (Co PM)	Statewide MILE post (SMP)	Legend				
	Prefix			Installed Exit Number	159	180	Proposed Exit Number	
				Partial Installation (1-post sign, only)	160	<i>160</i>	Weight Station or Vista Point (not an exit)	
<i>(no text in grey background - - no facility; or, exit on opposite side/direction of freeway)</i>								
Santa Clara	San Jose	M	2.38	2.38	McKee Road		2 B	McKee Road
		M	1.74	1.74	SR-130 / Alum Rock Road	2 A	2 A	Alum Rock Road
		M	1.41	1.41	Capitol Expressway	1 B	1 C	Capitol Expressway
		M	1.19	1.19			1 B	<i>Jackson Avenue</i>
		M	0.39	0.39	King Road	1 C	1 A	King Road
		M	0.00	0.00	<i>US-101 / Los Angeles / San Francisco</i>	1 B		
		M	0.00	0.00	<i>I-280 (Left Exit)</i>	1 A		
Santa Clara County			0.00	Begin in Santa Clara County				

State Mile Posts Obtained through Caltrans Post Mile Query Tool.



Last Updated 09/07/2018 by S.Torres