







| California Numbered Exit Uniform System |        |                             | <b>Interstate 805</b><br><b>FREEWAY INTERCHANGES</b><br><br>Both directions (normal text); or,<br><b>SOUTH</b> only ( <i>green italics</i> ) |  | <br><b>EXIT NUMBERS</b> |                    | <b>Interstate 805</b><br><b>FREEWAY INTERCHANGES</b><br><br>Both directions (normal text); or,<br><b>NORTH</b> only ( <i>blue italics</i> ) |  |
|---|--------|-----------------------------|--|--|--|--------------------|--|--|
| County                                  | City   | County Post Mile<br>(Co PM) | Statewide MILE post<br>(SMP)   | <b>Legend</b>  |  |                    |  |  |
|   | Prefix |                             |  | Installed Exit Number  | 159  | 160                | Partial Installation (1-post sign, only)   |  |
|   |        |                             |  | Proposed Exit Number   | 180  |                    | Correction of Exit Number Required   |  |
|   |        |                             |  | <i>( no text in grey background - - no facility; or, exit on opposite side/direction of freeway)</i> |  |                    |  |  |
| <b>San Diego County</b>                 |        |                             | 28.73  | <b>End in San Diego County</b>   |  |                    |  |  |
| San Diego                               |        | 28.30                       | 28.15  | <i>Mira Mesa Blvd / Sorrento Valley Road</i>   | 27   | 27 B               | <i>Sorrento Valley Road</i>  |  |
|   |        | 27.07                       | 26.92  |  |  | 27 A               | <i>Mira Mesa Blvd / Vista Sorrento Pkwy</i>  |  |
|   |        | 25.94                       | 25.79  | Miramar Road / La Jolla Village Drive  | 25   | 25 B               | Miramar Road / La Jolla Village Drive  |  |
|   |        | 25.48                       | 25.33  |  |  | 25 A               | <i>Nobel Drive</i>   |  |
|   |        |                             |  |  |  | 25                 | Exit Number Displayed on Single Post Sign Should be Corrected to Proposed Exit Number "25 A"   |  |
|   |        | 24.44                       | 24.29  | Governor Drive   | 24   |                    | Governor Drive   |  |
|   |        | 23.65                       | 23.50  | SR-52  | 23   | 23                 | SR-52  |  |
|   |        | 22.56                       | 22.41  | Clairemont Mesa Blvd   | 22   | 22                 | Clairemont Mesa Blvd   |  |
|   |        | 21.65                       | 21.51  | Balboa Avenue  | 21   |                    | Balboa Avenue  |  |
|   |        | 20.60                       | 20.45  | SR-163 South / Downtown  | 20   | 20 B               | SR-163 / Escondido   |  |
|   |        | 20.23                       | 20.08  |  |  | 20 A               | <i>Kearny Villa Road / Mesa College Dr</i>   |  |
|   |        | 18.89                       | 18.74  | Murray Ridge Road / Phyliss Place  | 18   |                    | Murray Ridge Road / Phyliss Place  |  |
|   |        | 17.65                       | 17.50  | I-8 / Beaches / El Centro  | 17 B   | 17                 | I-8 / Beaches / El Centro  |  |
|   |        | 16.99                       | 16.84  | <i>Adams Avenue / Madison Ave</i>  | 17 A   |                    |  |  |
|   |        | 16.43                       | 16.28  | El Cajon Blvd  | 16   |                    | El Cajon Blvd  |  |
|   |        | 15.95                       | 15.80  | University Avenue / North Park Way   | 15   | 15                 | <i>University Avenue</i>   |  |
|   |        | 14.64                       | 14.49  | <i>SR-15 South / SR-94 West / ML King Jr Fwy</i>   | 14   | 14                 | <i>SR-15 North / 40th Street</i>   |  |
|   |        | 13.95                       | 13.80  | Home Avenue  | 13 B   | 13 B               | Home Avenue  |  |
|   |        | 13.51                       | 13.36  | SR-94 East / ML King Jr Fwy  | 13 A   | 13 A               | SR-94 / ML King Jr Fwy   |  |
|   |        | 12.95                       | 12.80  | Market Street  | 12 B   | 12 B               | Market Street  |  |
|   | 12.34  | 12.20                       | Imperial Avenue  | 12 A   | 12 A   | Imperial Avenue    |  |  |
|   | 11.36  | 11.22                       | <i>43rd Street</i>   | 11 B   | 11 B   | <i>47th Street</i> |  |  |
|   | 11.31  | 11.16                       | <i>Palm Avenue</i>   | 11 A   | 11 A   | <i>43rd Street</i> |  |  |

| California Numbered Exit Uniform System |               |                             | <b>Interstate 805</b><br><b>FREEWAY INTERCHANGES</b><br><br><b>SOUTH</b><br>Both directions (normal text); or,<br><b>SOUTH only (green italics)</b> |  | <br><b>EXIT NUMBERS</b> |       | <b>Interstate 805</b><br><b>FREEWAY INTERCHANGES</b><br><br><b>NORTH</b><br>Both directions (normal text); or,<br><b>NORTH only (blue italics)</b> |  |
|---|---------------|-----------------------------|---|--|--|-------|---|--|
| County                                  | City          | County Post Mile<br>(Co PM) | Statewide MILE post<br>(SMP)  | <b>Legend</b>  |  |       |   |  |
|   | Prefix        |                             |   | Installed Exit Number  | 159  | 160   | Partial Installation (1-post sign, only)  |  |
|   |               |                             |   | Proposed Exit Number   | 180  |       | Correction of Exit Number Required  |  |
|   |               |                             |   | <i>( no text in grey background - - no facility; or, exit on opposite side/direction of freeway)</i> |  |       |   |  |
| San Diego                               | National City | 10.28                       | 10.13   | Plaza Blvd   | 10   | 10    | Plaza Blvd  |  |
|   |               | 9.05                        | 8.90  | SR-54  | 9  | 9     | Sweetwater Road   |  |
|   |               | 8.85                        | 8.71  | Sweetwater Road  | 8  | 8     | SR-54   |  |
|   | Chula Vista   | 7.76                        | 7.61  | <i>Bonita Road / E Street</i>  | 7 C  |       |   |  |
|   |               | 7.16                        | 7.01  | <i>H Street West</i>   | 7 B  |       |   |  |
|   |               | 7.16                        | 7.01  | <i>H Street East</i>   | 7 A  | 7     | <i>H Street / E Street / Bonita Road</i>  |  |
|   |               | 6.06                        | 5.51  | Telegraph Canyon Road / L Street   | 6  |       | L Street / Telegraph Canyon Road  |  |
|   |               | 5.06                        | 4.91  | <i>E Palomar St (LEFT exit)</i>  | 5  |       |   |  |
|   |               | 4.42                        | 4.27  | <i>E Orange Avenue / Olympic Pkwy</i>  | 4  |       | <i>Olympic Pkwy / E Orange Avenue</i>   |  |
|   | San Diego     | 3.65                        | 3.51  | Main Street / Auto Park Drive  | 3  |       | Main Street / Auto Park Drive   |  |
|   |               | 2.90                        | 2.78  | Palm Avenue  | 2  | 2     | Palm Avenue   |  |
|   |               | 1.81                        | 1.66  | SR-905   | 1 C  | 1 B   | SR-905  |  |
|   |               | 0.65                        | 0.50  | San Ysidro Blvd  | 1 B  | 1 A   | San Ysidro Blvd   |  |
|   |               | 0.15                        | 0.00  | <i>Camino de la Plaza</i>  | 1 A  |       |   |  |
|   |               | <b>San Diego County</b>     |   |  | 0.00   | ----- |   |  |

State Mile Posts Obtained through Caltrans Post Mile Query Tool



Last Updated 8/21/2018 by S.Torres