













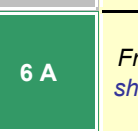















California Numbered Exit Uniform System			Interstate Business Loop 80 FREEWAY INTERCHANGES    Both directions (normal text); or, <i>EAST only (green italics)</i>		 EXIT NUMBERS		Interstate Business Loop 80 FREEWAY INTERCHANGES    Both directions (normal text); or, <i>WEST only (blue italics)</i>	
County	County Post Mile	Statewide MILE post	Legend					
	(Co PM)	(SMP)	Proposed Exit Number	380		Shared Alignment (subordinate route noted)		
Prefix			Partial Installation (1-post sign, only)	360	360	Rest Area, Vista Point, or Weigh Station		
			Installed Exit Number	359	(On-freeway facility with SMP reference - not an exit)			
			<i>(no text in grey background - - no facility; or, exit on opposite side/direction of freeway)</i>					
Yolo County		0.00	Yolo County					
Yolo	West Sacramento	0.35	0.35	 		I-80 East <i>(end shared alignment with US-50 East)</i>		
		1.20	1.20			Harbor Blvd		
		2.50	2.50			West Sacramento / Jefferson Blvd		
Yolo - Sacramento		3.16	Sacramento / Yolo County Line					
Sacramento County	Sacramento	0.35	3.51			I-5 / SR-99 North		
		0.61	3.77			10th Street <i>(end shared alignment with SR-99 North)</i>		
		1.37	4.53			SR-160 / 16th Street		
		2.48	5.64	 		US-50 East / South Lake Tahoe / San Francisco <i>(begin shared alignment with US-50 West and SR-99 North)</i>		
		2.48	5.64			SR-99 South (Left Exit)		
		0.24	5.88			P Street		
		0.84	6.48			J Street		
		1.20	6.84			E Street		
		3.36	9.00			Exposition Blvd		
		3.69	9.33			SR-160 West / Downtown Sacramento		
		4.06	9.70	 		Arden Way		
		4.74	10.38			El Camino Avenue		
		5.50	11.14			Auburn Blvd / Marconi Avenue		
		5.96	11.60					
6.21	11.85	 		Fulton Avenue				

