

OREGON

45' BUS & MOTORHOME MAP on California State Highways

DISTRICT 1

Map 1 of 12

Not to scale

Last revised January 3, 2017


LEGEND



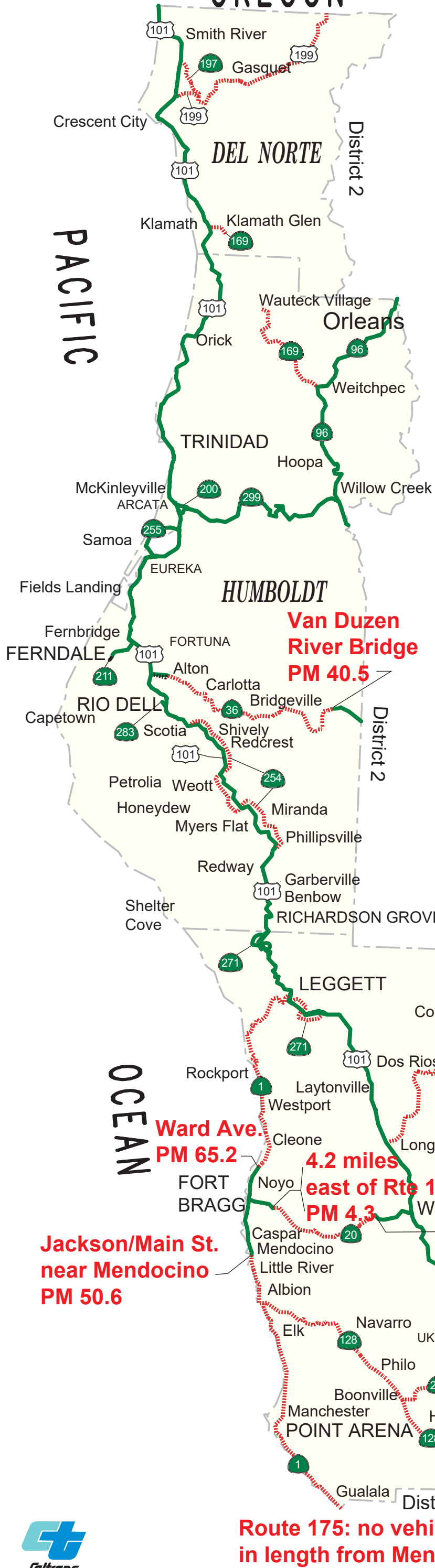
Buses and motorhomes up to 45 feet maximum allowed



Buses and motorhomes over 40 feet prohibited



California Department of Transportation
Legal Truck Access Branch



**Van Duzen River Bridge
PM 40.5**

**1.1 mile east of
Short Creek Rd.
PM 34.1**

**Ward Ave.
PM 65.2**

**4.2 miles
east of Rte 1
PM 4.3**

**6.3 miles
west of Rte
101 PM 26.9**

**Jackson/Main St.
near Mendocino
PM 50.6**

**Route 175: no vehicles over 39 feet
in length from Men PM 5.4 (5.4 miles
east of Rte 101) to N. Jct Rte 29.**



45' BUS & MOTORHOME MAP on California State Highways

DISTRICT 2


Map 2 of 12

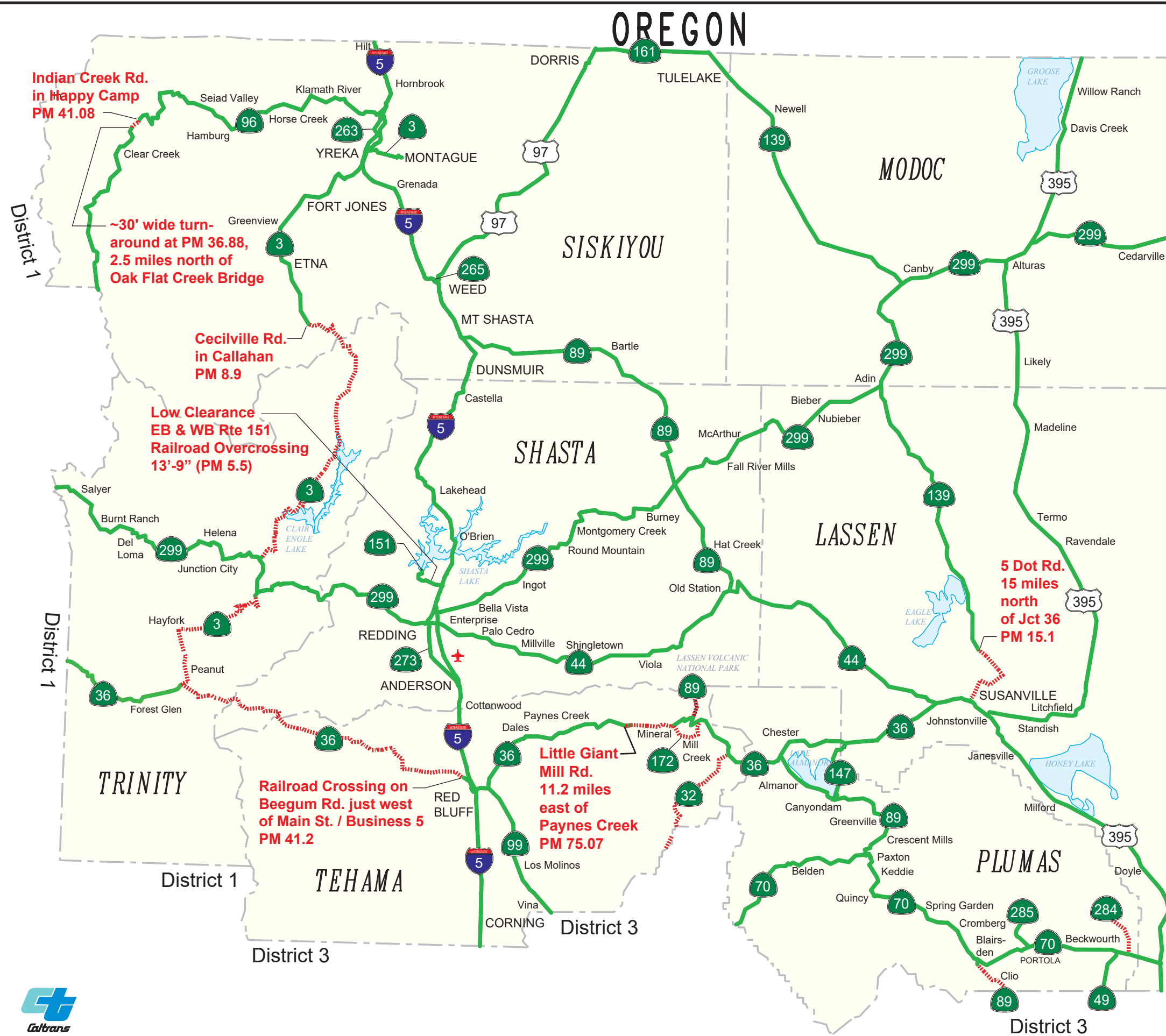
Not to scale

Last revised September 2, 2010

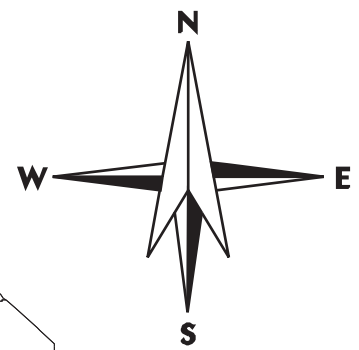
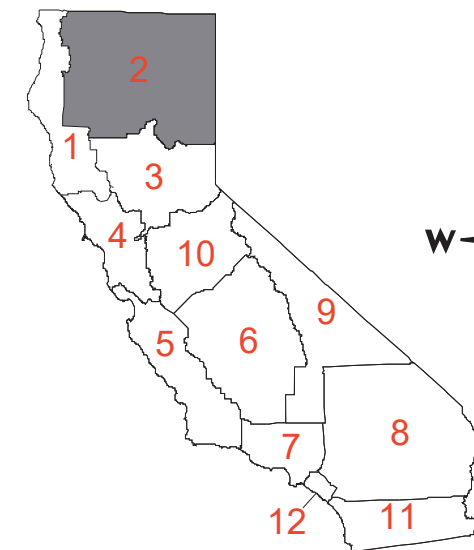
LEGEND

 Buses and motorhomes up to 45 feet maximum allowed

 Buses and motorhomes over 40 feet prohibited



NEVADA



California Department of Transportation
Legal Truck Access Branch



45' BUS & MOTORHOME MAP on California State Highways

DISTRICT 3

Map 3 of 12

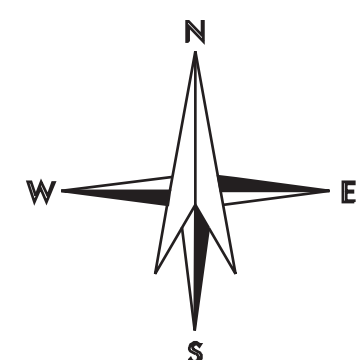
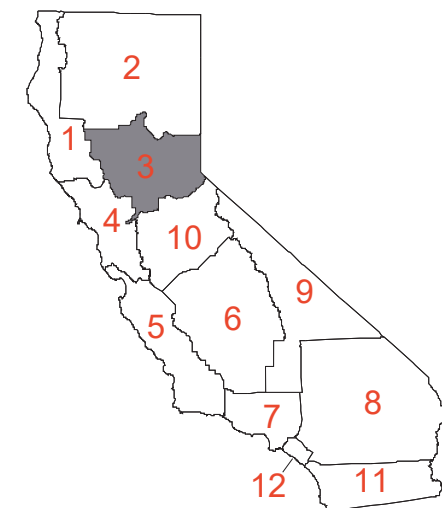
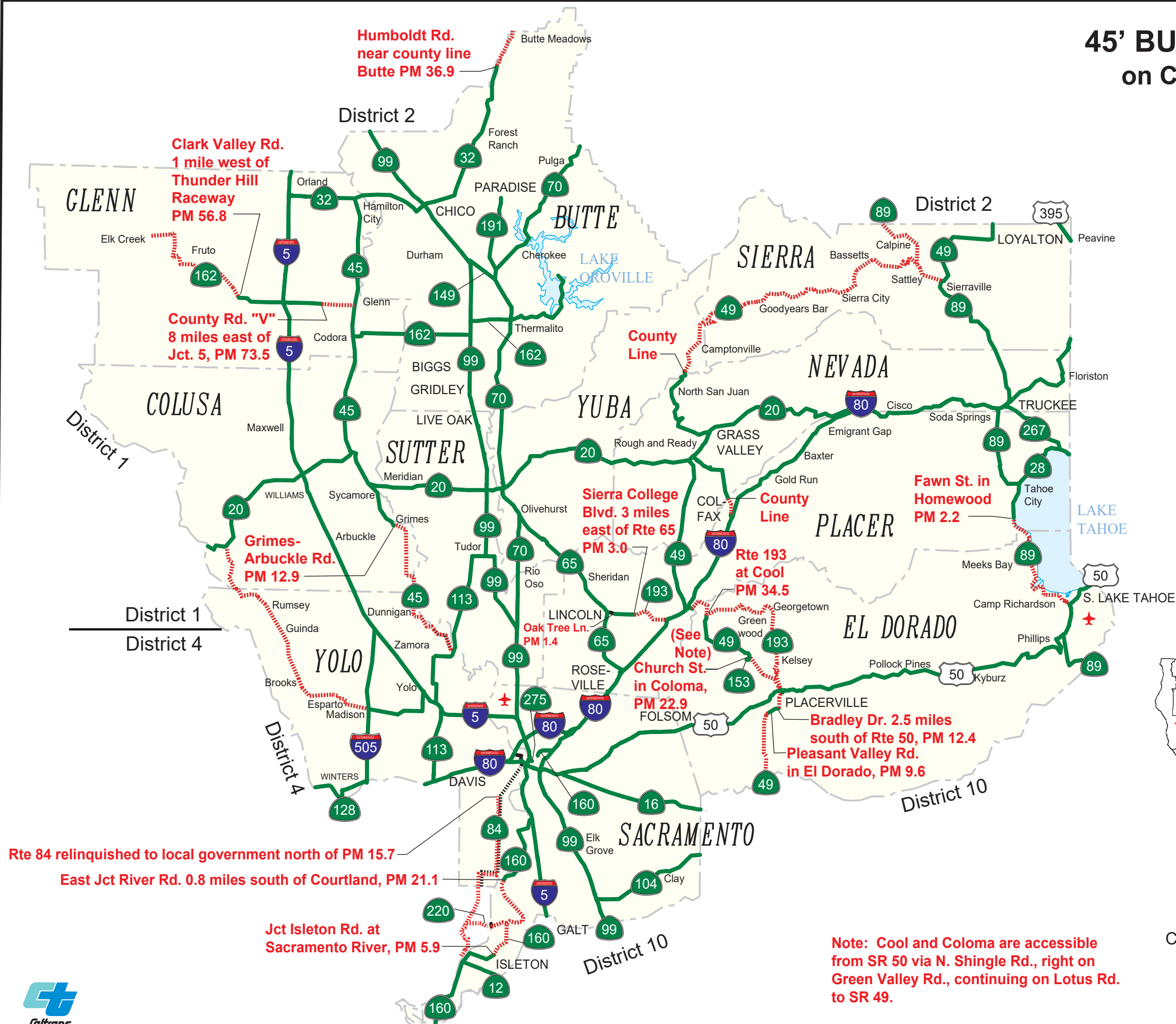
Not to scale

Last revised December 7, 2016

LEGEND

 Buses and motorhomes up to 45 feet maximum allowed

 Buses and motorhomes over 40 feet prohibited



California Department of Transportation
Legal Truck Access Branch

Note: Cool and Coloma are accessible from SR 50 via N. Shingle Rd., right on Green Valley Rd., continuing on Lotus Rd. to SR 49.



45' BUS & MOTORHOME MAP on California State Highways

DISTRICT 4

Map 4 of 12

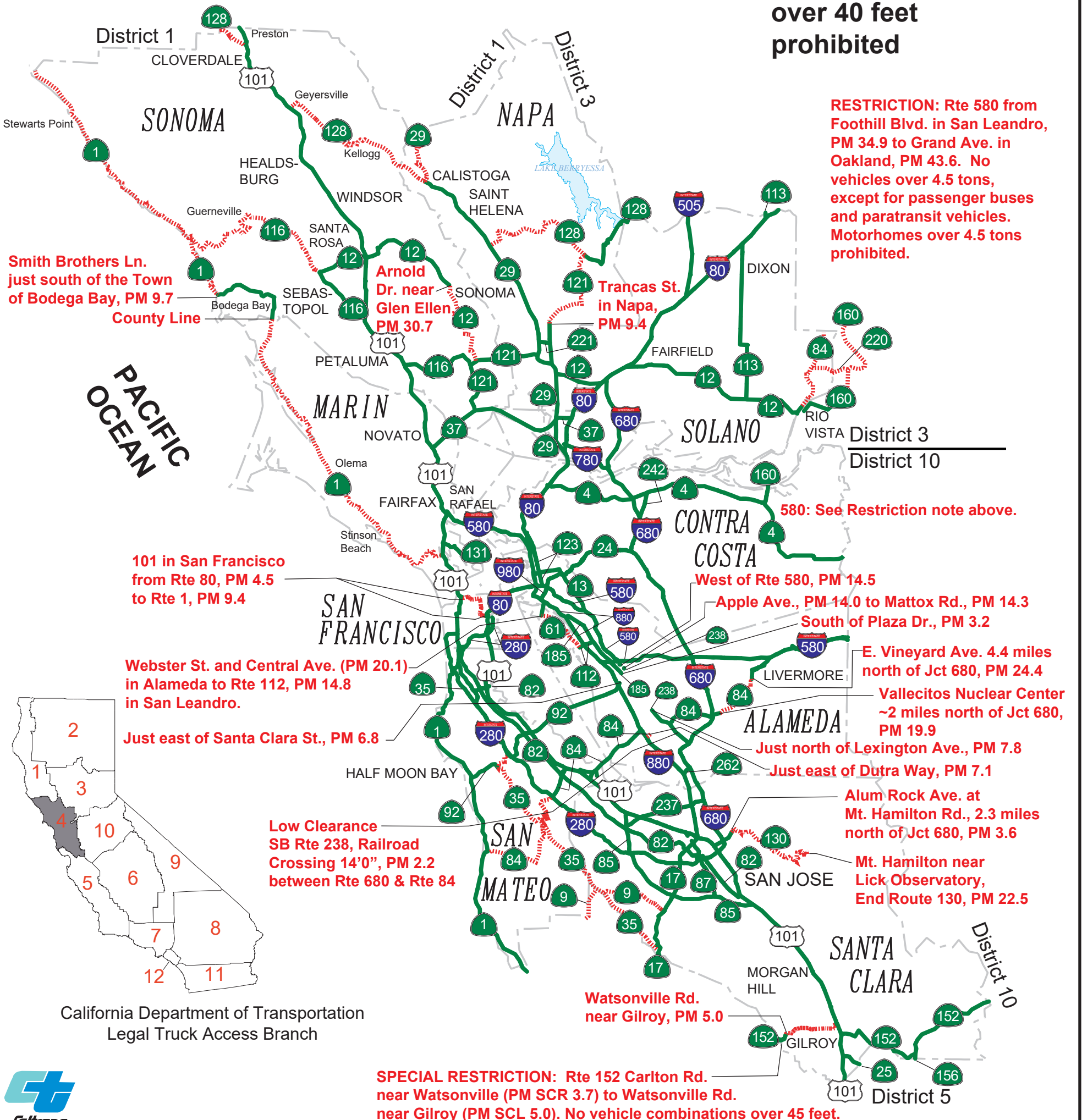
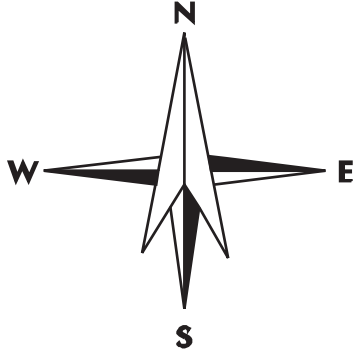
Not to scale

Last revised October 1, 2020

LEGEND

 Buses and motorhomes up to 45 feet maximum allowed

 Buses and motorhomes over 40 feet prohibited



California Department of Transportation
Legal Truck Access Branch



45' BUS & MOTORHOME MAP on California State Highways

DISTRICT 5


Map 5 of 12

Not to scale

Last revised August 27, 2020

LEGEND

 Buses and motorhomes up to 45 feet maximum allowed

 Buses and motorhomes over 40 feet prohibited

SPECIAL RESTRICTION: Rte 152 Carlton Rd. near Watsonville (PM SCR 3.7) to Watsonville Rd. near Gilroy (PM SCL 5.0). No vehicle combinations over 45 feet.

Carlton Rd. near Watsonville, PM 3.7

District 4

SANTA CRUZ

Rte 68 red in Pacific Grove. Begin: Sinex Ave. (PM 0.0); End: Sunset Dr. (PM 0.2)

Rio Rd. near Carmel PM 72.6

Rte 68 red in Salinas. Begin: Blanco Rd. (PM 20.0) End: Abbott St. (PM 21.6)

Tiburon Pl. on the east end of Soledad to Monterey /San Benito County Line, PM 1.5 to 10.1

MONTEREY

SAN BENITO


District 10
District 6

Cattleman Rd., 0.5 miles east of Jct Rte 101 (turn-off to San Lucas), PM 0.6

District 6

PACIFIC OCEAN

OCEAN



San Simeon, 0.58 miles north of Hearst Castle Rd. PM 58.4

0.23 mi just south of Airport Dr., (PM 10.5)

Valley Rd. near Arroyo Grande, PM 10.4

Sheridan Rd. at Willow Rd. just west of Guadalupe Rd. (PM 5.6)

PASO ROBLES

ATASCADERO

PISMO BEACH

GUADALUPE

LOMPOC

Pt. Arguello

Pt. Concepción

J St. near Santa Margarita, PM 1.9

El Camino Real in Atascadero, PM 16.0

Price Canyon Rd. 1.1 miles south of Biddle Ranch Rd., PM 7.1

Just south of Le Point St., PM 0.97

SAN LUIS OBISPO

SANTA BARBARA

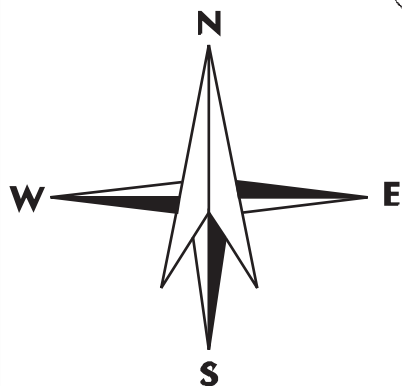
County Line

District 6

District 7

VENTUCOPA

CARPINTERIA



45' BUS & MOTORHOME MAP on California State Highways

LEGEND


DISTRICT 6

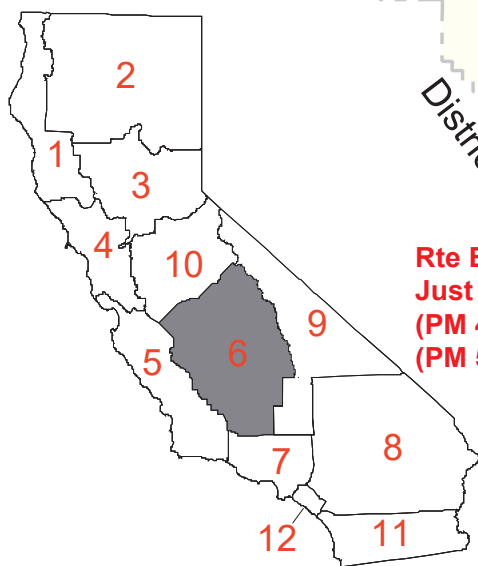
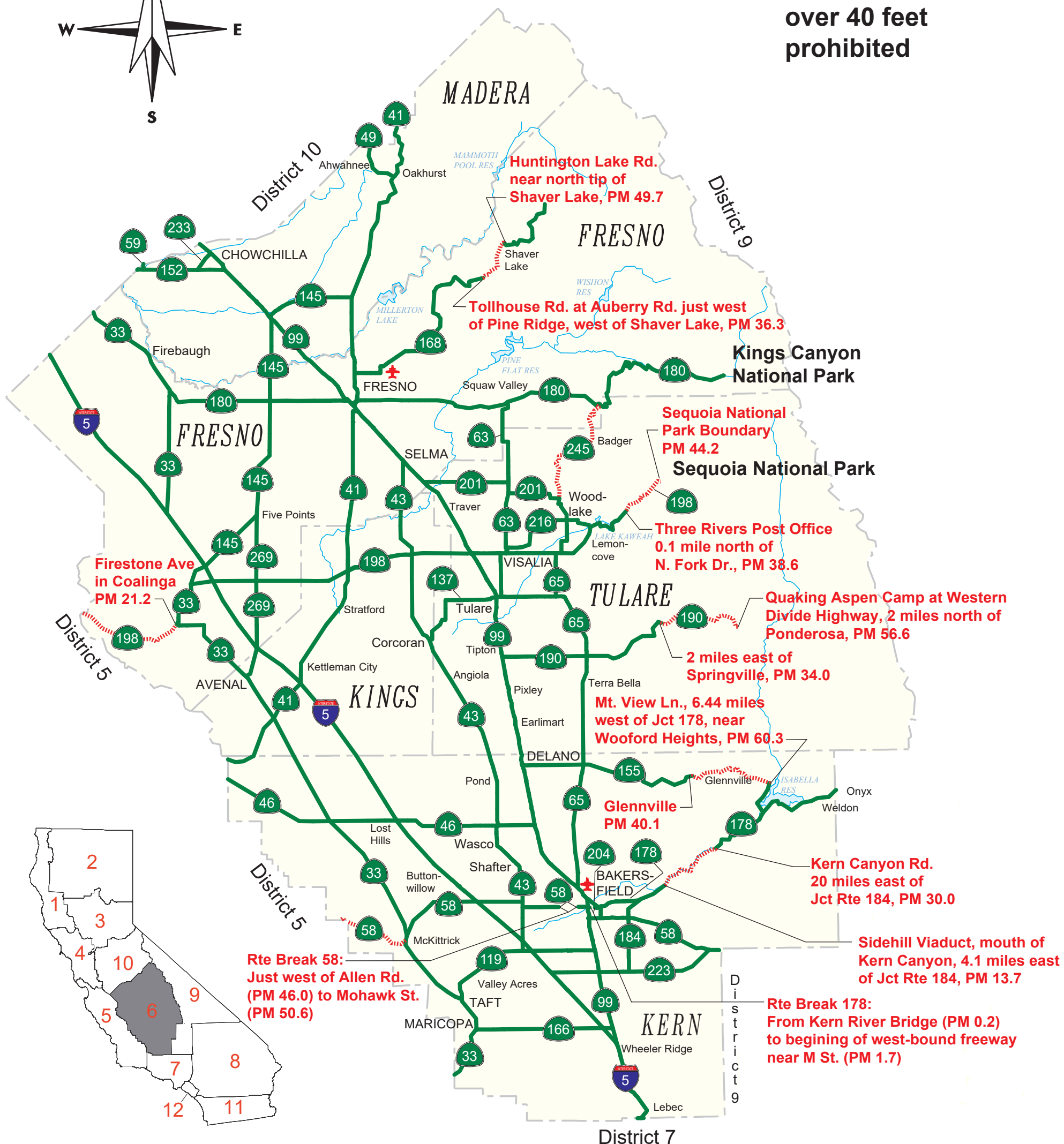
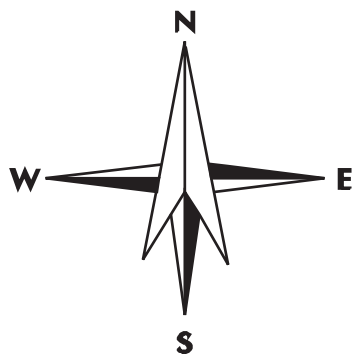
Map 6 of 12

Not to scale

Last revised June 20, 2017

 Buses and motorhomes up to 45 feet maximum allowed

 Buses and motorhomes over 40 feet prohibited



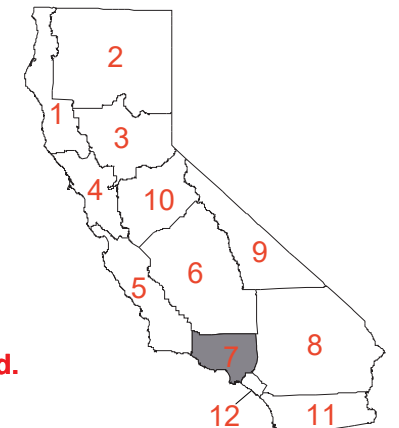
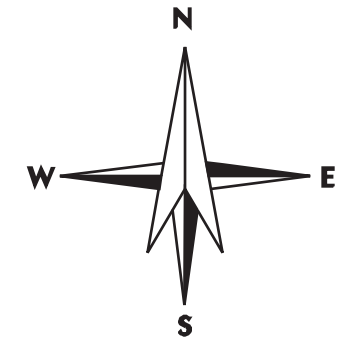
California Department of Transportation
Legal Truck Access Branch



45' BUS & MOTORHOME MAP on California State Highways

DISTRICT 7
Map 7 of 12

Not to scale
Last revised March 28, 2022



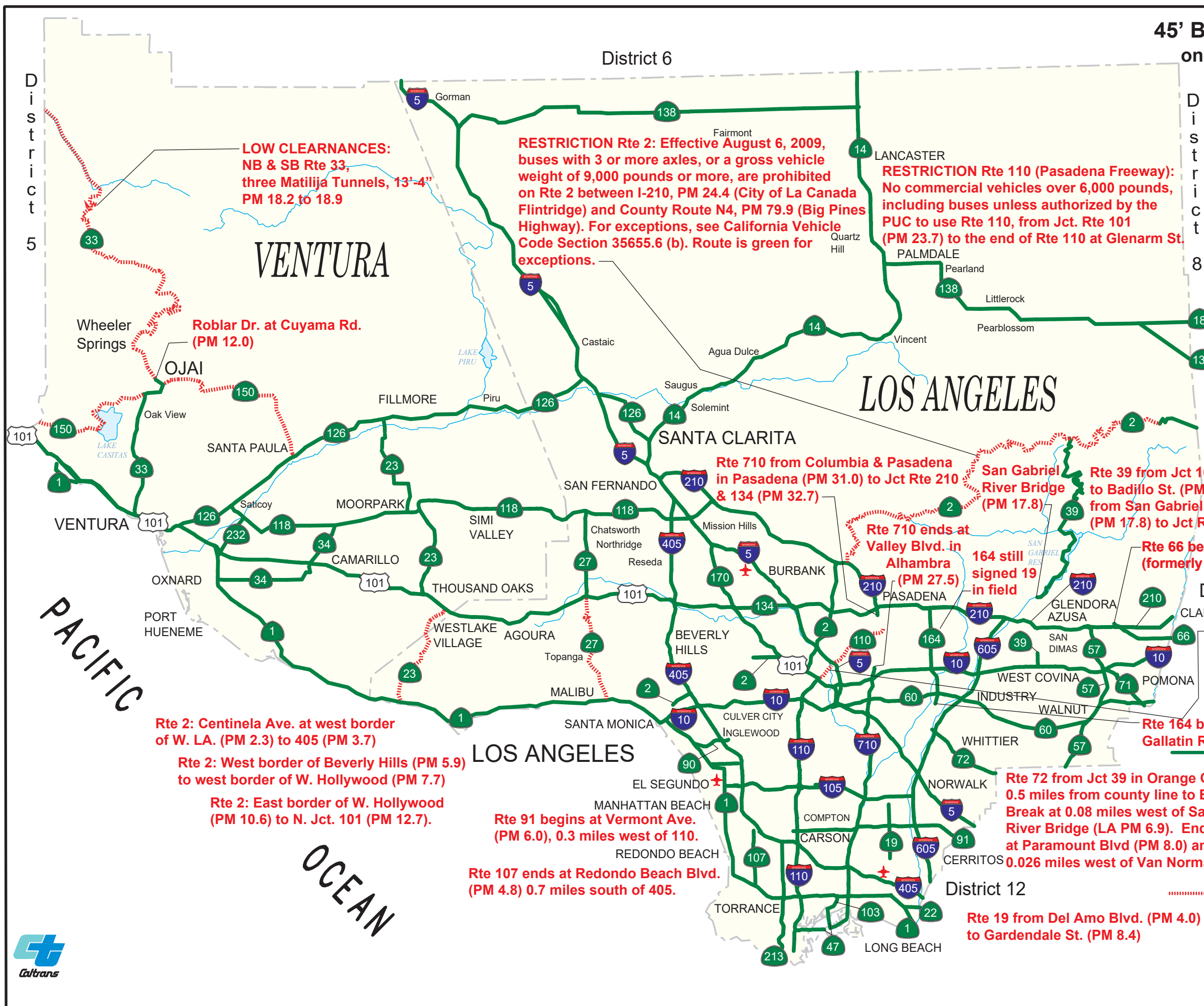
District 8 California Department of Transportation,
Legal Truck Access Branch

LOW CLEARANCES:
NB Rte 110 between 101
and I-5: College St., 13'-6"
(PM 24.2), & Hill St., 13'-5"
(PM 24.5)

LEGEND

**Motorcoaches
and motorhomes
up to 45 feet
maximum allowed**

**Motorcoaches
and motorhomes
over 40 feet
prohibited**



LOW CLEARANCES:
NB & SB Rte 33,
three Matilija Tunnels, 13'-4"
PM 18.2 to 18.9

RESTRICTION Rte 2: Effective August 6, 2009,
buses with 3 or more axles, or a gross vehicle
weight of 9,000 pounds or more, are prohibited
on Rte 2 between I-210, PM 24.4 (City of La Canada
Flintridge) and County Route N4, PM 79.9 (Big Pines
Highway). For exceptions, see California Vehicle
Code Section 35655.6 (b). Route is green for
exceptions.

RESTRICTION Rte 110 (Pasadena Freeway):
No commercial vehicles over 6,000 pounds,
including buses unless authorized by the
PUC to use Rte 110, from Jct. Rte 101
(PM 23.7) to the end of Rte 110 at Glenarm St.

Roblar Dr. at Cuyama Rd.
(PM 12.0)

**Rte 710 from Columbia & Pasadena
in Pasadena (PM 31.0) to Jct Rte 210
& 134 (PM 32.7)**

**San Gabriel
River Bridge**
(PM 17.8)

**Rte 39 from Jct 10 (PM 10.7)
to Badillo St. (PM 11.7), and
from San Gabriel River Bridge
(PM 17.8) to Jct Rte 2.**

**Rte 710 ends at
Valley Blvd. in
Alhambra**
(PM 27.5)

**164 still
signed 19
in field**

Rte 66 begins at Baseline Rd.
(formerly Rte 30), (PM 0.0).

**Rte 2: Centinela Ave. at west border
of W. LA. (PM 2.3) to 405 (PM 3.7)**

**Rte 2: West border of Beverly Hills (PM 5.9)
to west border of W. Hollywood (PM 7.7)**

**Rte 2: East border of W. Hollywood
(PM 10.6) to N. Jct. 101 (PM 12.7).**

Rte 91 begins at Vermont Ave.
(PM 6.0), 0.3 miles west of 110.

Rte 107 ends at Redondo Beach Blvd.
(PM 4.8) 0.7 miles south of 405.

**Rte 72 from Jct 39 in Orange Co. (PM 11.4)
0.5 miles from county line to Begin Route
Break at 0.08 miles west of San Gabriel
River Bridge (LA PM 6.9). End Route Break
at Paramount Blvd (PM 8.0) and continue to
0.026 miles west of Van Norman Rd. (PM 8.5).**

**Rte 164 begins at
Gallatin Rd. (PM 1.4)**

**Rte 19 from Del Amo Blvd. (PM 4.0)
to Gardendale St. (PM 8.4)**



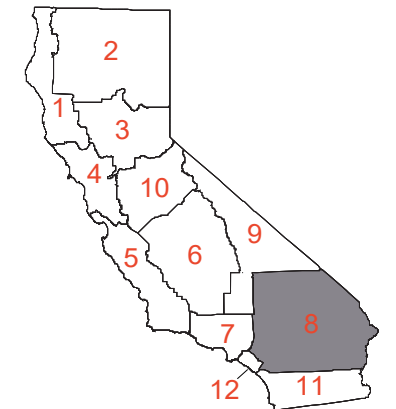
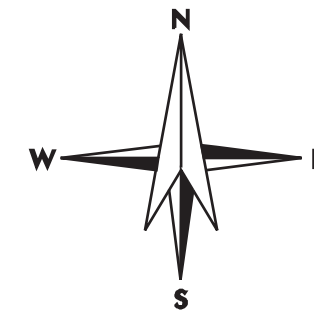
45' BUS & MOTORHOME MAP on California State Highways

DISTRICT 8

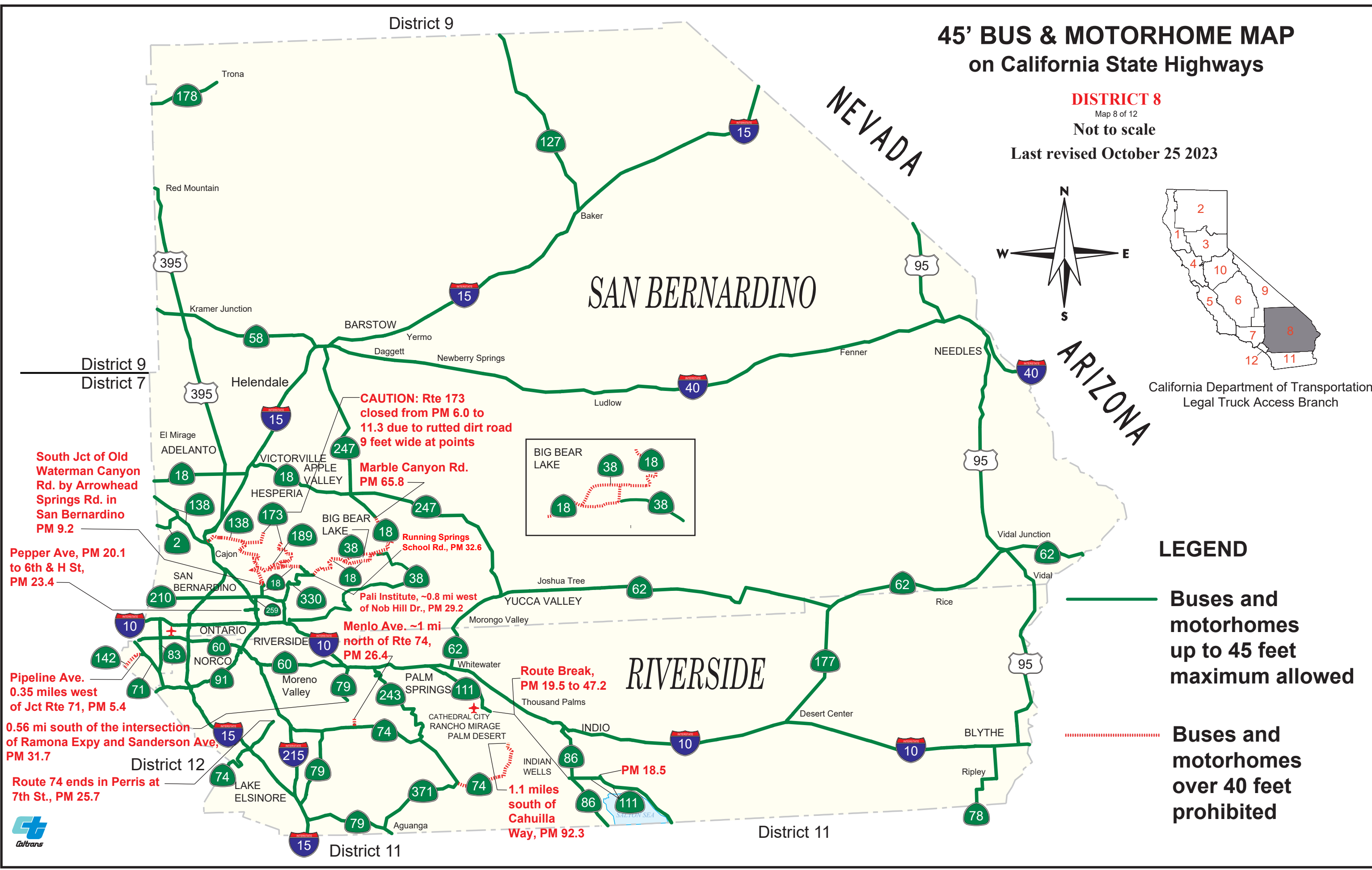
Map 8 of 12

Not to scale

Last revised October 25 2023



California Department of Transportation
Legal Truck Access Branch



CAUTION: Rte 173
closed from PM 6.0 to
11.3 due to rutted dirt road
9 feet wide at points

Marble Canyon Rd.
PM 65.8

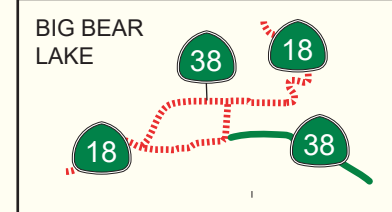
Running Springs
School Rd., PM 32.6

Pali Institute, ~0.8 mi west
of Nob Hill Dr., PM 29.2

Menlo Ave. ~1 mi
north of Rte 74,
PM 26.4

Route Break,
PM 19.5 to 47.2

1.1 miles
south of
Cahuilla
Way, PM 92.3



South Jct of Old
Waterman Canyon
Rd. by Arrowhead
Springs Rd. in
San Bernardino
PM 9.2

Pepper Ave, PM 20.1
to 6th & H St,
PM 23.4

Pipeline Ave.
0.35 miles west
of Jct Rte 71, PM 5.4

0.56 mi south of the intersection
of Ramona Expy and Sanderson Ave,
PM 31.7

Route 74 ends in Perris at
7th St., PM 25.7

LEGEND

Buses and motorhomes up to 45 feet maximum allowed

Buses and motorhomes over 40 feet prohibited



45' BUS & MOTORHOME MAP on California State Highways

DISTRICT 9

Map 9 of 12

Not to scale

Last revised October 7, 2016

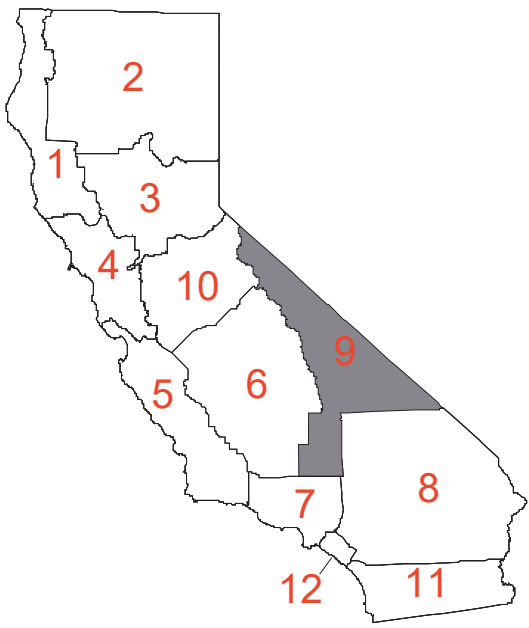
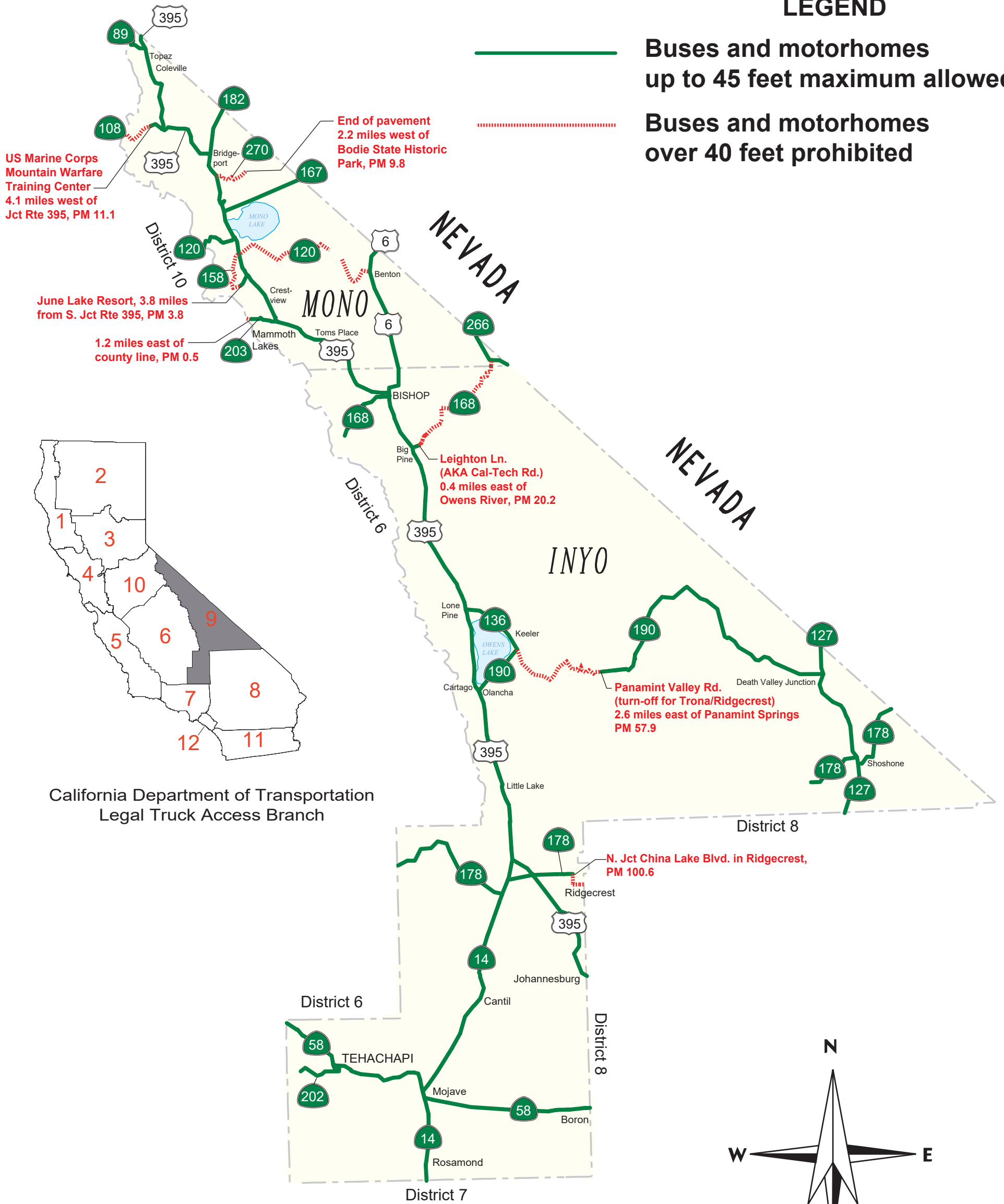
LEGEND



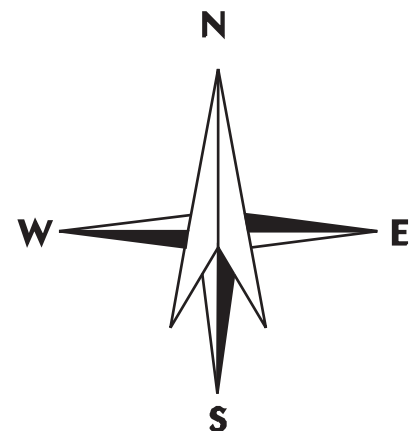
Buses and motorhomes
up to 45 feet maximum allowed



Buses and motorhomes
over 40 feet prohibited



California Department of Transportation
Legal Truck Access Branch



45' BUS & MOTORHOME MAP on California State Highways



DISTRICT 10

Map 10 of 12

Not to scale

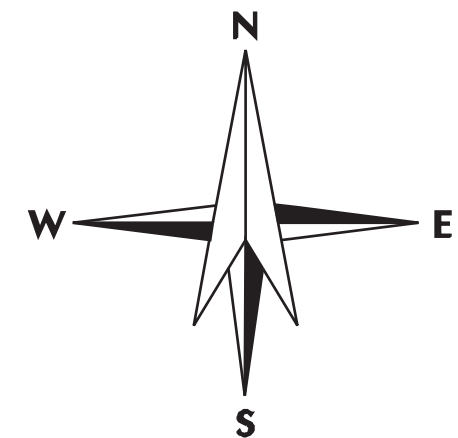
Last revised December 29, 2016

LEGEND

-  Buses and motorhomes up to 45 feet maximum allowed
-  Buses and motorhomes over 40 feet prohibited

NOTE: For vehicle size limits in Yosemite, see: www.nps.gov/yose/planyourvisit/restrictions.htm.

NOTE: Rte 140 has been closed temporarily due to a landslide. A temporary bridge was constructed. Over-length buses and motorhomes (over 40 feet up to 45 feet) may now use Rte 140.



California Department of Transportation
Legal Truck Access Branch



45' BUS & MOTORHOME MAP on California State Highways



DISTRICT 11

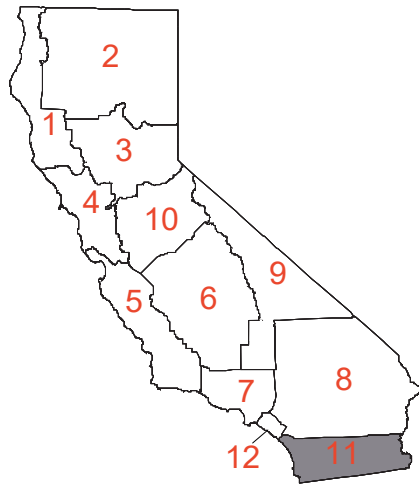
Map 11 of 12

Not to scale

Last revised January 8, 2021

LEGEND

-  Buses and motorhomes up to 45 feet maximum allowed
-  Buses and motorhomes over 40 feet prohibited



California Department of Transportation
Legal Truck Access Branch

TURN RESTRICTION: 45' buses and motorhomes on southbound Route 79 MAY NOT turn right onto westbound Route 76.

Pala Mission Rd. (west junction) near Pala 5.7 miles east of Jct Rte 15 PM 23.0

Borrego Springs Rd. in Borrego (Turn-off to Borrego Springs 11 miles), PM 85.6

Magnolia Ave. 1.6 miles east of Jct Rte 67 PM 37.1

Jct Old Highway 80 2.7 miles north of Rte 8 PM 2.7

~0.1 miles south of Ralph Rd., PM 12.2

Treshill Rd. PM 8.8

LOW CLEARANCE: NB I-5, Pershing Dr. off-ramp, 13'-10" (PM 15.4)

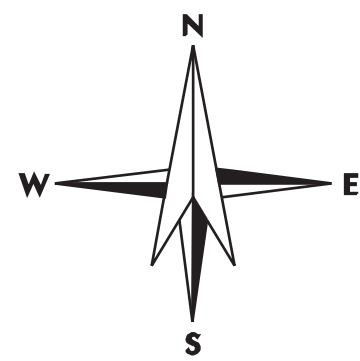
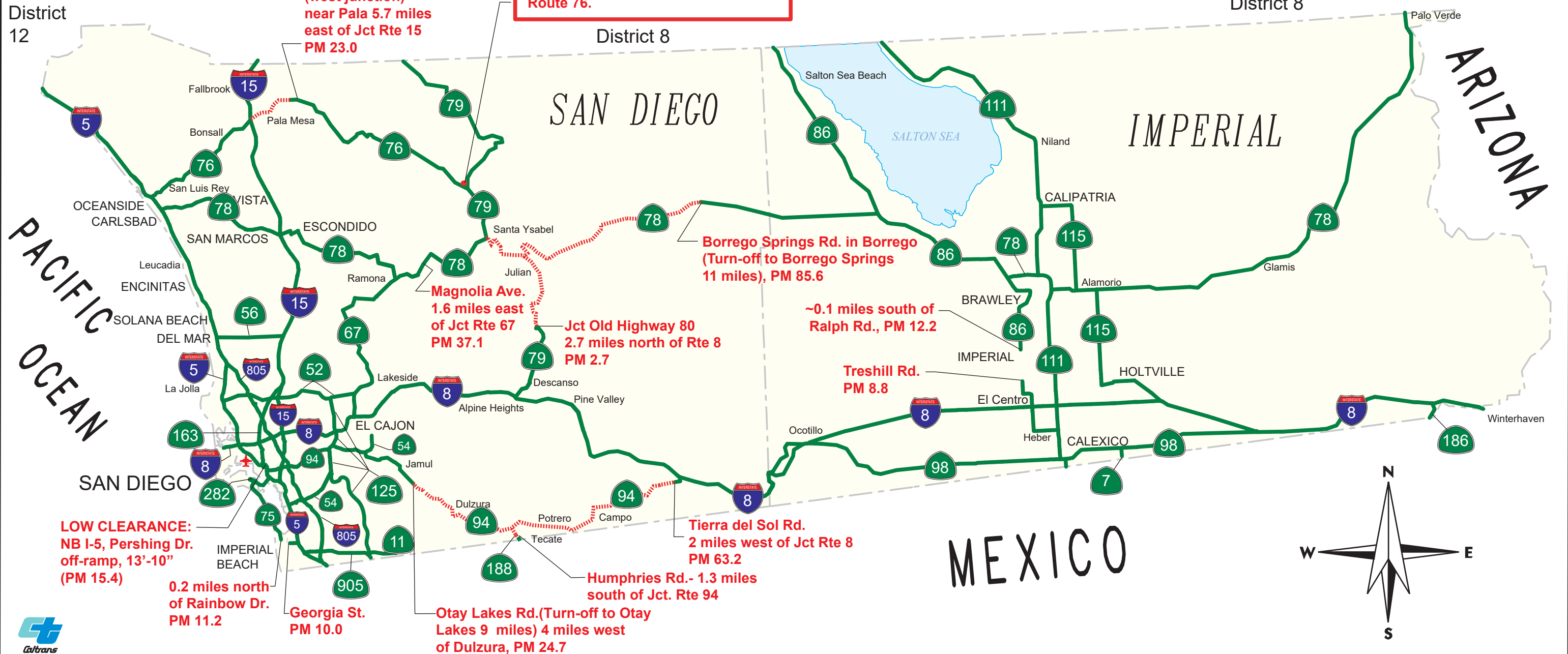
0.2 miles north of Rainbow Dr. PM 11.2

Georgia St. PM 10.0

Otay Lakes Rd. (Turn-off to Otay Lakes 9 miles) 4 miles west of Dulzura, PM 24.7

Humphries Rd. - 1.3 miles south of Jct. Rte 94

Tierra del Sol Rd. 2 miles west of Jct Rte 8 PM 63.2



45' BUS & MOTORHOME MAP on California State Highways

DISTRICT 12

Map 12 of 12

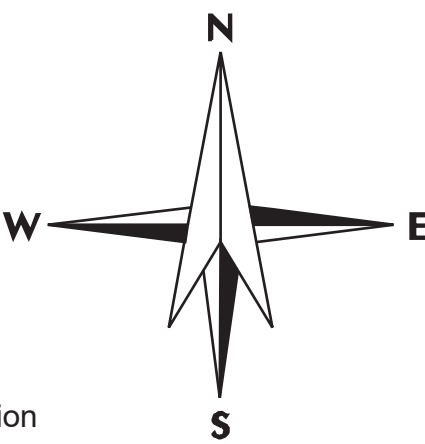
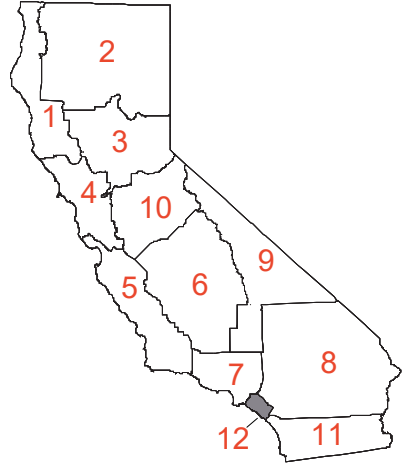
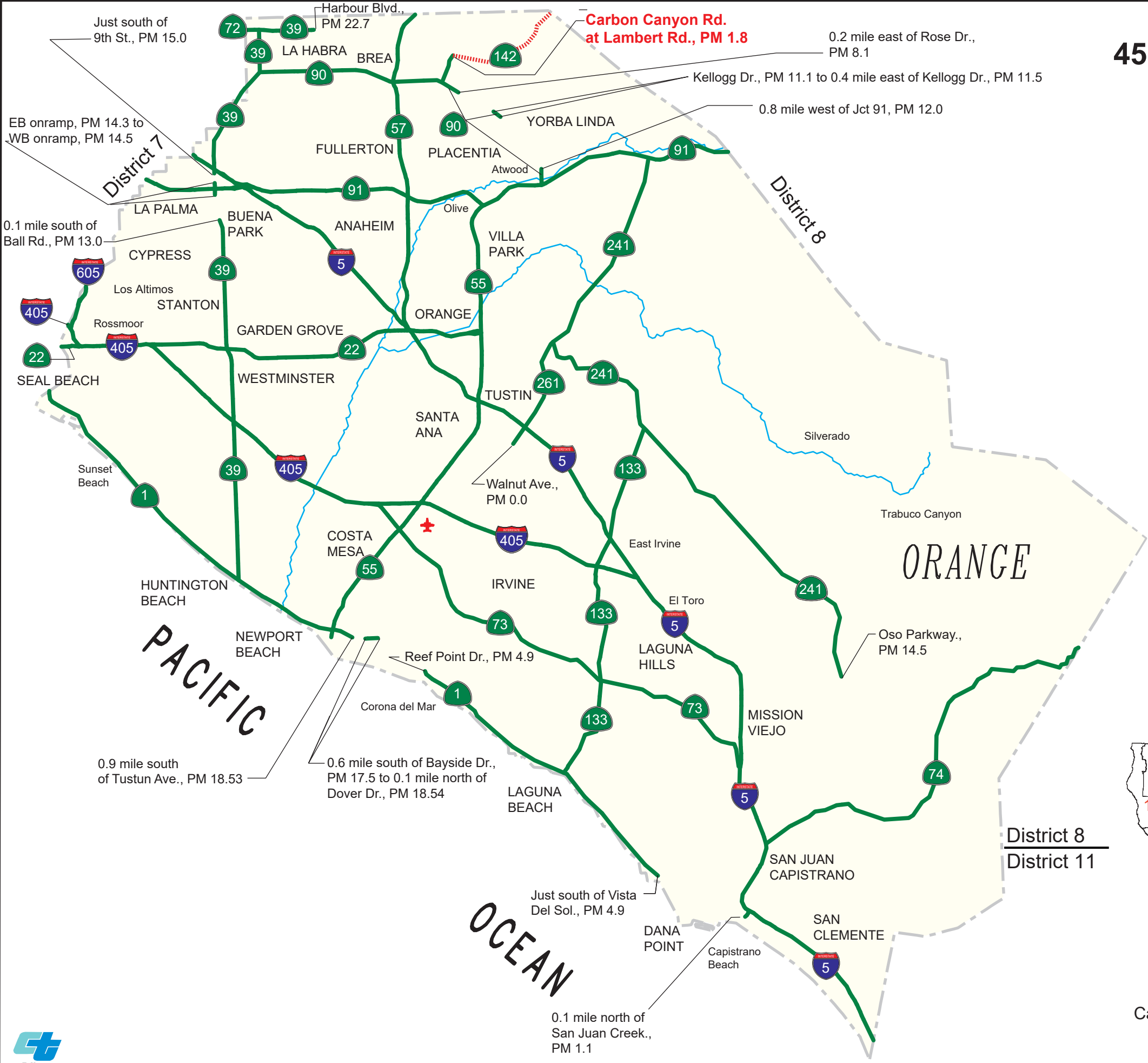
Not to scale

Last revised February 13, 2025

LEGEND

 Buses and motorhomes up to 45 feet maximum allowed

 Buses and motorhomes over 40 feet prohibited



California Department of Transportation
Legal Truck Access Branch

